

**Indonesian Rhino Conservation Program - IRCP  
Program Konservasi Badak Indonesia - PKBI**

**QUARTERLY ACTIVITY AND  
PERFORMANCE REPORT**

**1 OCTOBER - 31 DECEMBER 2006 (Q4)**

Editors:

Ir. M. Waladi Isnain - IRCP Program Manager  
Dadan D. Subrata, DVM - Adm. and Database Supervisor  
Dr. Nico J. van Strien - IRF Asia Coordinator

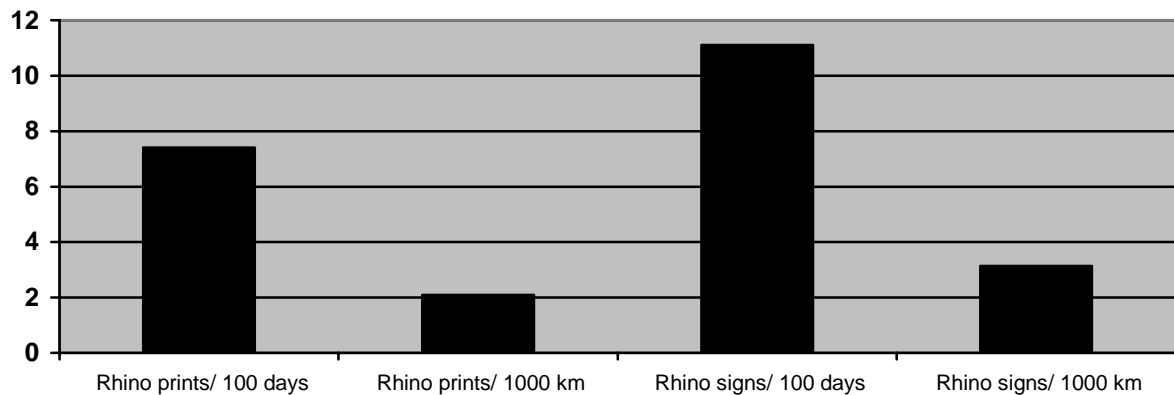
# **BUKIT BARISAN SELATAN NATIONAL PARK**

## BASIC POPULATION PARAMETERS

Number of Footprints	Number of Locations with rhino signs					
	Footprints	Wallows	Feces	Feeding	Other Signs*	Direct Sighting
25	20	8	0	0	1	1

\* Include Urine, Scratches, Rubbings, etc.

## RHINO DENSITY INDICATORS



Rhino		RPU Field Presence		Density Indicators			
A	B*	C	D	A/C	A/D	B/C	B/D
Number of print locations	Number of Rhino Signs*	Field Days**	Distance Walked***	Rhino prints/ 100 days	Rhino signs/ 1000 km	Rhino prints/ 100 days	Rhino signs/ 1000 km
20	30	270	954,9	7,41	2,094	11,11	3,14

(B\*) The total number of sign (excluding footprints) of rhino found. \*\* Total number of RPU group field days during surveys only (excluding other activities). \*\*\* Total number of range in kilometer covered by RPU group during surveys activity.

## ILLEGAL ACTIVITIES ENCOUNTERED

Encroachment	Timber Theft	Forest Product Theft	Illegal Hunting		
			Rhino / Trap	Non Rhino (Mammals)	Other
6	0	1	0	1	2

## ENCOUNTERED ANIMALS

Patrol Area	√ = encountered						
	Rhino	Banteng	Elephant	Tiger	Tapir	Other Mammal	Offences
Limus, Sinar Ogan, Hulu Way Blambangan, Duku Banyak, way Blambangan, Tampang, Tanjung Mas, Sukadamai							
Pemerihan, Sumberejo, Bengkumat, Krui.							
Way Pemerihan, Siwalana.							
Panji Wayang, Hulu Way telemak, Kubu Kulit, Way mendati, SP 2.	√						
KM 26, Way Pemerihan, KM 18	√				√		
Panji Wayang, Panama, Way Ngambur							
Belimbing, Pangekehan, Tampang							
Sumberejo, Way Pemerihan, Way Cangkuk, Stasiun Penelitian, Way Haru							√
Kotaagung, Tampang, Sinar Ogan, Penganan, Kaur Gading, Belimbing							
Sumberejo, Way Pemerihan, Talang Rohmat, Leter U, Leter S, Sumpersari.						√	
Tampang, Karang Berak, Wonosobo, Umbul Kuyung, Suoh.							
Panji Wayang, Panama, Hulu Way Ngambur, Bundik, Hulu Way Telma, Kubu Kulit, Mendati.			√				√
Sukaraja Atas, Peninggeman, Giri Totok, Muara Dua, Pesanguan, tejoMulyo, Penyantun, Purwosari, Way Nipah.			√			√	
KM 30, Hulu Way Bambang, KM 50.	√				√	√	√
Kubu Perahu, Hulu Way Krui, Hulu Way Mahnai, Hulu Way Tenumbang, Gunung Kemala.	√		√	√	√		
Tampang, Hulu way Blambangan.							
Tampang, Blambangan Huma, Blambangan, Duku Banyak,	√					√	

Patrol Area	√ = encountered						
	Rhino	Banteng	Elephant	Tiger	Tapir	Other Mammal	Offences
Tanjung Mas.							
Pemerihan, Bengkunt, pematang Langgar, Panji Wayang.							
Karang Berak, Umbul Tasik, Umbul Kapuk, Umbul Gajah, Karang Anyar, Teluk Bayur, Sinar Laut, Sidodadi, Way Nipah.						√	√
Km 24, Way Bambang, Km 30.	√				√		
Pematang Langgar, Hulu Way Rilau, KM 13, Siring Balak.	√						
Belimbing, Pemekahan.							
Karang Berak, Suburahman.			√				
Lampung dan Kabupaten Kaur Bengkulu Selatan, perbatasan Propinsi Sumatra Selatan.			√	√	√		√
Simpang, Sadau, Pulau Beringin, Palembang, Bukit Pandan, Air Sambat Kanan, KM 24, Kedataran, Bengkulu.					√		√
Mendati Jaya, Krengseng, Hulu Way Rilau, Pematang Langgar.	√		√				
Tampang, Pengekahan, Belimbing.							
Way Haru, Sumberejo, Bengkunt, Tenumbang.							
KM 30, Jalan Tembus Sanggi Bengkunt, Way Bambang kecil, KM 26, Patok 50.			√				√
Pemerihan, Hulu Way Pemerihan, KM 26.						√	
Tampang, kaurgading, Sugiwaras, Penyantun, Peninggeman, Sukaraja.							
KM 22, Way Bambang, KM 21.	√			√	√	√	
Tampang, Way Blambangan, Belimbing, Danau Menjukut, Way Sekawat.				√	√	√	
Sadau, TalangMabar, Bukit pandan, Hulu Sambat Kanan, Hulu Air Sambat Kiri, Bukit Serdang, Pegunungan Danau, KM 24, Kedataran.					√	√	√
Pal 50, Tulung Bambang, Hulu Way Bambang, Talang Enam, Talang Tumpak, Sidomulyo.			√			√	
Desa Sadau, Bukit Pandan, Hulu Air Tatap, Pegunungan Hulu Nyuruk, Air Sambat, KM 30.	√			√	√	√	
Pematang Langgar, Hulu Way Tembulih.							

**DETAILS OF RHINO SIGN**

<b>Patrol Area</b>	<b>Footprints</b>	<b>Direct Sighting</b>	<b>Wallow</b>	<b>Feeding</b>	<b>Dung</b>	<b>Other Signs</b>
Panji Wayang, Hulu Way telemak, Kubu Kulit, Way mendati, SP 2.	1	0	0	0	0	0
KM 26, Way Pemerihan, KM 18	4	0	0	0	0	0
KM 30, Hulu Way Bambang, KM 50.	0	0	2	0	0	1
Kubu Perahu, Hulu Way Krui, Hulu Way Mahnai, Hulu Way Tenumbang, Gunung Kemala.	0	0	1	0	0	0
Tampang, Blambangan Huma, Blambangan, Duku Banyak, Tanjung Mas.	1	0	0	0	0	0
Km 24, Way Bambang, Km 30.	3	0	2	0	0	0
Pematang Langgar, Hulu Way Rilau, KM 13, Siring Balak.	1	0	0	0	0	0
Mendati Jaya, Krengseng, Hulu Way Rilau, Pematang Langgar.	10	0	0	0	0	0
KM 22, Way Bambang, KM 21.	0	1	0	0	0	
Desa Sadau, Bukit Pandan, Hulu Air Tatap, Pegunungan Hulu Nyuruk, Air Sambat, KM 30.	0	0	3	0	0	0

**PATROL DATA**

Location	Activity	Start Date	End Date	Days	No of Person	Length (Km)	Remarks
Pemerihan, Sumberrejo, Bengkumat, Krui dan sekitarnya.	Intelligence	01 Oct	10 Oct	10	4	120.00	Investigation on 7 suspects of forest encroachment. Evidence has extended to Liwa District Attorney in Krui.
Kotaagung, Tampang, Sinar Ogan, Penganan, Kaur Gading, Belimbing	Intelligence	13 Oct	21 Oct	9	4	120.00	Identified owner of "locok" and two men who often sewing timber in Sinar Ogan, TNWK.
Tampang, Karang Berak, Wonosobo, Umbul Kuyung, Suoh	Intelligence	03 Nov	11 Nov	9	4	95.00	Encountered forest encroachment in Sinar Laut - Karang anyar 45 hectares of areas, illegal logging in Suoh, and indications of illegal poaching of elephant and deer.
Pemerihan, Bengkumat, Pematang langgar, Panji Wayang, dsk.	Intelligence	15 Nov	23 Nov	9	4	100.00	Identified people who saved elephant tusk and pieces of tiger skin.
Way Haru, Sumberejo, Bengkumat, Tenumbang dsk.	Intelligence	07 Dec	14 Dec	8	4	95.00	There's 7 men in Way Haru presumed has keeping traditional gun ("locok") for deer poaching and 2 elephant tusk collectors.
Tampang, Kaurgading, Sugiwaras, Penyantun, Peninggeman, Sukaraja dsk.	Intelligence	20 Dec	28 Dec	9	4	80.00	Encountered 2 corpses of deer in Belimbing area. Illegal logging in Muara dua, Sukaraja Atas, and Talang Sembilan areas.
Panji Wayang, Panama, Hulu Way Ngambur, Bundik, Hulu Way Telma, Kubu Kulit, Mendati dsk.	Patrol/ Survey	03 Nov	12 Nov	10	6	18.40	Old signs of rhino and elephant. Data collection of encroachers in Panama, Panji Wayang and Kubu Kulit areas.
Mendati Jaya, Krengseng, Hulu Way Rilau, Pematang Langgar dsk.	Patrol/ Survey	05 Dec	13 Dec	9	4	34.50	Rhino signs (scraps, footprints).

## INDONESIAN RHINO CONSERVATION PROGRAM

## BUKIT BARISAN SELATAN

1 OCTOBER – 31 DECEMBER 2006

Location	Activity	Start Date	End Date	Days	No of Person	Length (Km)	Remarks
Pemerihan, Hulu Way Pemerihan, Km. 26 dsk.	Patrol/ Survey	23 Dec	28 Dec	6	5	24.30	No rhino sign. Found prints of elephant and other wildlife.
Way Pemerihan, Siwalana dan sekitarnya.	Patrol	02 Oct	08 Oct	7	8	24.00	No illegal poaching. No illegal logging. Encroachment activity still going on but encroachers ran away when RPU team approached. No new forest encroachment.
Sumberejo, Way Pemerihan, Talang Rohmat, Leter U, Leter S, Sumbersari.	Patrol/ Survey	12 Oct	17 Oct	6	8	21.00	No illegal poaching and illegal logging encountered.
Sukaraja Atas, Peninggeman, Giri Totok, Muara dua, Pesanguan, Tejomulyo, Penyantun, Purwosari, Way Nipah, dsk	Patrol/ Survey	05 Nov	12 Nov	8	4	40.00	No rhino sign. Encroachment activities still going on and this time encroachers are having harvest.
Karang Berak, Umbul Tasik, Umbul Kapuk, Umbul Gajah, Karang Anyar, TelukBayur, Sinar Laut, Sidodadi, WayNipah, dsk.	Patrol/ Survey	19 Nov	26 Nov	8	5	40.00	No rhino sign. Encountered forest encroachment. Encroacher begins to plant with rice.
Sadau, Talang Mabar, Bukit Pandan, Hulu Sambat kanan, Hulu Air Sambat Kiri, Bukit Serdang, Pegunungan Danau, Km 24, Kedataran dsk.	Patrol/ Survey	06 Dec	16 Dec	11	5	62.00	No rhino sign. Encountered signs of deer poaching, fish theft and swallow's nest. Encountered also resin theft and forest encroachment.
Pal 50, Tulung bambang, Hulu way bambang, Talang enam, Talang tumpak, Sidomulyo dansekitarnya	Patrol/ Survey	23 Dec	28 Dec	6	5	35.00	No rhino sign. No illegal poaching. Encountered timber theft. Encroach activities in Talang Aman/ Talang Tumpak areas has decreased.
Panji Wayang, Hulu Way Telemak, Kubu kulit, way Mendati, SP II dan sekitarnya.	Patrol/ Survey	09 Oct	17 Oct	9	4	15.00	Rhino signs. Encountered forest encroachment (old and new).
Pematang Langgar, Hulu Way Rilau, Km.13, Siring Balak dsk.	Patrol/ Survey	20 Nov	27 Nov	8	5	20.00	Rhino signs. Encountered timber theft and forest encroachment.
Desa Sadau, Bukit Pandan, Hulu Air Tatap, Pegunungan Hulu Nyuruk, Air	Patrol/ Survey	05 Dec	19 Dec	15	4	60.80	No rhino sign only old and non active wallows. Found footprints of tapir and tiger.



## INDONESIAN RHINO CONSERVATION PROGRAM

## BUKIT BARISAN SELATAN

1 OCTOBER – 31 DECEMBER 2006

Location	Activity	Start Date	End Date	Days	No of Person	Length (Km)	Remarks
Sambat, Km.30.							
KM 26, Way Pemerihan, KM 18.	Patrol/Survey	09 Oct	16 Oct	8	4	12.40	Rhino signs and other wildlife.
KM 30, Hulu Way Bambang, KM 50.	Patrol/Survey	04 Nov	12 Nov	9	4	14.00	Rhino's scratches on a tree. Also tapir's footprints. Direct sighting of 7 elephants.
Km 24, way Bambang, Km.30, dsk.	Patrol/Survey	19 Nov	26 Nov	8	5	12.00	Rhino signs (footprints, wallow) and Tapir.
Km 22, Way Bambang, Km.21 dsk.	Patrol/Survey	05 Dec	13 Dec	9	4	11.50	Signs of rhino, tapir, and tiger.
Tampang, Way Blambangan, Belimbing, Danau Menjekut, Way Sekawat.	Patrol/Survey	22 Dec	27 Dec	6	5	26.00	No rhino sign. Found footprints of tapir and tiger. Direct sighting deer (3).
Panji Wayang, Panama, Way Ngambur.	Patrol/Survey	05 Oct	14 Oct	10	4	40.00	No rhino sign.
Kubu Perahu, Hulu Way Krui, Hulu Way Mahnai, Hulu Way Tenumbang, Gunung Kemala dsk.	Patrol/Survey	05 Nov	14 Nov	10	5	47.00	Rhino's signs (wallow and tree twist). Also signs of tapir, tiger, and elephant.
Lampung dan Kabupaten Kaur Bengkulu Selatan, perbatasan Propinsi Sumatera Selatan.	Patrol/Survey	05 Dec	16 Dec	12	4	40.00	No rhino sign. Encountered traps targeted to large mammal. No forest encroachment and illegal logging encountered.
Pematang Langgar, Hulu Way tembulih dsk.	Patrol/Survey	23 Dec	28 Dec	6	5	10.00	-
Blimbing, Pengekahan, Tampang	Patrol/Survey	03 Oct	16 Oct	14	4	80.00	Dry wallow in Way Blambangan. Found an elephant in Pengekahan areas.
Tampang, Hulu Way Blambangan.	Patrol/Survey	04 Nov	06 Nov	3	4	14.00	Encountered corpse of tapir around Pematang Rantas (Way Belambangan).
Belimbing, Pemekahan. dsk.	Patrol/Survey	17 Nov	29 Nov	13	4	78.00	No rhino sign except footprints of elephant and Siamang.

## INDONESIAN RHINO CONSERVATION PROGRAM

## BUKIT BARISAN SELATAN

1 OCTOBER – 31 DECEMBER 2006

Location	Activity	Start Date	End Date	Days	No of Person	Length (Km)	Remarks
Tampang, Pengekahan, Belimbing.	Patrol/Survey	09 Dec	21 Dec	13	3	85.00	Footprints of tapir, tiger, and elephant. Direct sighting of siamang, wild buffalo, etc.
Sumberejo, Way pemerihan, Way canguk, Stasiun penelitian, Way haru	Patrol/Survey	08 Oct	21 Oct	14	4	15.00	No rhino sign.
Tampang, Blambangan Huma, Belambangan, Duku banyak, tanjung Mas.	Patrol/Survey	05 Nov	13 Nov	9	5	20.00	Rhino signs.
Karang Berak, Suburahman dsk.	Patrol/Survey	21 Nov	29 Nov	9	5	10.00	No rhino sign.
Simpang Sadau, Pulau Beringin, Palembang, bukit Pandan, Air Sambat Kanan, Km.24, Kedataran, Bengkulu.	Patrol/Survey	05 Dec	17 Dec	13	4	49.00	No rhino sign except tapir. Encountered traces of illegal poaching in Bukit Pandan.
Km 30, Jalan tembus Sanggi Bengkumat, Way Bamban Kecil, Km.26, Patok 50.	Patrol/Survey	23 Dec	30 Dec	8	4	20.00	No rhino sign except footprints and dung of elephant.

## GENERAL PERFORMANCE PARAMETERS

Number of Activities	Distance Walked (Km)	Number of Field Days	Field Days Per-Person Per-Month
36	1,588.9	331	15,31

## PROGRAM PERSONNEL

(Summary of Field Days Per-Person Per-Month 1 Oct. – 31 Dec. 2006)

Name of Personnel	Number of Days	Average Field Days/Month
Afrizal SI	38	12.67 ( 3 Months)
Agung S	40	13.33 ( 3 Months)
Agus Sulaeman	46	15.33 ( 3 Months)
Ayi	48	16.00 ( 3 Months)
Bahara	46	15.33 ( 3 Months)
Budiono	40	13.33 ( 3 Months)
Didin Kamaludin	48	16.00 ( 3 Months)
Edy Rusmanto	50	16.67 ( 3 Months)
Hendra Wijaya	54	18.00 ( 3 Months)
Heryanto	46	15.33 ( 3 Months)
Jalisi	53	17.67 ( 3 Months)
Madnurzen	46	15.33 ( 3 Months)
Maman Suherman	43	14.33 ( 3 Months)
Marsum	54	18.00 ( 3 Months)
Merly Aroc Hulu	43	14.33 ( 3 Months)
Miskun	54	18.00 ( 3 Months)
Nang Jamadi	38	12.67 ( 3 Months)
Olih	38	12.67 ( 3 Months)
Rahman	47	15.67 ( 3 Months)
Romianto	46	15.33 ( 3 Months)
Sahroni	46	15.33 ( 3 Months)
Samsu Haryono	40	13.33 ( 3 Months)
Samsu Rizal	43	14.33 ( 3 Months)
Saptono	43	14.33 ( 3 Months)
Sudari	53	17.67 ( 3 Months)
Suharsono	38	12.67 ( 3 Months)
Suryadi	54	18.00 ( 3 Months)
Timbul TB	45	15.00 ( 3 Months)
Toho Hutagalung	41	13.67 ( 3 Months)
Uga Yogaswara	46	15.33 ( 3 Months)
Zen Afrial	46	15.33 ( 3 Months)
Zulkifli	47	15.67 ( 3 Months)


# **WAY KAMBAS NATIONAL PARK**

### BASIC POPULATION PARAMETERS

Number of Footprints	Number of Locations with rhino signs					
	Footprints	Wallows	Feces	Feeding	Other Signs*	Direct Sighting
13	11	3	22	4	51	1

\* Include Urine, Scratches, Rubbings, etc.

### RHINO DENSITY INDICATORS



Rhino		RPU Field Presence		Density Indicators			
A	B*	C	D	A/C	A/D	B/C	B/D
Number of print locations	Number of Rhino Signs*	Field Days**	Distance Walked***	Rhinos prints/ 100 days	Rhinos prints/ 1000 km	Rhinos signs/ 100 days	Rhinos signs/ 1000 km
11	92	47	340.1	23.40	3.23	195.74	27.05

(B\*) The total number of sign (excluding footprints) of rhino found. \*\* Total number of RPU group field days during surveys only (excluding other activities). \*\*\* Total number of range in kilometer covered by RPU group during surveys activity.

**ILLEGAL ACTIVITIES ENCOUNTERED**

Encroachment	Timber Theft	Forest Product Theft	Illegal Hunting		
			Rhino / Trap	Non Rhino (Mammals)	Other
6	1	1	1	3	9

**ENCOUNTERED ANIMALS**

Patrol Area	√ = encountered						
	Rhino	Banteng	Elephant	Tiger	Tapir	Other Mammal	Offences
Sartam, TKP Parmin, Wako Atas, Rawa Anda, Tegal Yoso.							√
Pos Way Kanan, Kuala Kambas.							
Perambahan, Margahayu, PLG, GN.							
PT. NTF.							
PLG, Jalur Leter T.							√
Rawa Bunder (Perambahan)							
Plang Ijo, Bungur.							√
Perambahan, Tegal Yoso.							
Muara Jaya, Tegal Yoso, PLG.							√
Camp D1, Camp Sore, Wako Benteng, Sentral Wako.	√			√			
Susukan Baru, Sartam, Serayu.							√
PLG, Karang Sari, Lapangan Kijang, PLG.							√
D2, TKP Parmin, Panggangan, Kadut, Merangi.	√						√
Pos Way Kanan, Camp Sore, Camp Beruang Mati.	√						
LT. PLG.							
Gambas R1, Gubug Arang (Perambahan)							
Pos Way Kanan, Pos D1, Wako Benteng, Wako Atas, Pos Wako.	√			√	√		√
Rumbia, Gaya Baru.							
Way Kanan, Camp C, PLG, Susukan Baru.							√
Rantau Jaya.							
Braja Yekti.							
Pos Way Kanan, Ulung-Ulung,			√	√	√		√

INDONESIAN RHINO CONSERVATION PROGRAM

WAY KAMBAS

1 OCTOBER – 31 DECEMBER 2006

Patrol Area	√ = encountered						
	Rhino	Banteng	Elephant	Tiger	Tapir	Other Mammal	Offences
Rawa Gajah.							
GN, Camp Saporo, Braja Kencana.							√
Susukan Baru, Serayu, Tegal Ombo.							√
Tegal Ombo, Bungur.							
Way Kanan, Way Wako.							
Gambas R1, Karaoke, Mentru, Pangangan, TKP, Camp 5000, Gerbang Tol.							
Sartam, Rawa Andi, Sumpah, Tidung, Opu, Tegal Yoso.			√				√
Camp D1, Wako, Camp D1.	√						
Pos Way Kanan, Kuala Kambas, Pos Wako, Wako Atas, Macan Mati, Pos Wako.	√		√				
D2, Rawa Badak, Way Tulung Sula.	√		√				
Way Sukadana, Way Anda, Way Wako.							
Simpang Tawon, Ulung-Ulung, Perambahan.			√	√	√		
Camp D1, Wako Benteng, Kuala Penet.	√						
Posdal, Gambas R1, Perambahan.			√				√

**DETAILS OF RHINO SIGN**

Patrol Area	Footprints	Direct Sighting	Wallow	Food	Dung	Other Signs
Camp D1, Camp Sore, Wako Benteng, Sentral Wako.	2	1	1	3	7	16
D2, TKP Parmin, Panggangan, Kadut, Merangi.	0	0	0	0	0	1
Pos Way Kanan, Camp Sore, Camp Beruang Mati.	1	0	0	0	3	7
Pos Way Kanan, Pos D1, Wako Benteng, Wako Atas, Pos Wako.	0	0	0	0	2	2
Camp D1, Wako, Camp D1.	5	0	1	1	6	18
Pos Way Kanan, Kuala Kambas, Pos Wako, Wako Atas, Macan Mati, Pos Wako.	0	0	0	0	1	0
D2, Rawa Badak, Way Tulung Sula.	0	0	0	0	1	0
Camp D1, Wako Benteng, Kuala Penet.	3	0	1	0	2	7



**PATROL DATA**

Location	Activity	Start Date	End Date	Days	No of Person	Length (Km)	Remarks
Rumbia, Gaya Baru.	Collect Information	29 Nov	3 Dec	5	2	0.00	Gained information about poachers.
Way Kanan, Way Wako.	CSI (Crime Scene Investigation)	30 Nov	2 Dec	3	8	22.00	Rhino death caused it had been shot one month ago. Found also other rhino's signs.
Perambahan, Margahayu, PLG, GN.	Patrol	10 Oct	16 Oct	7	7	0.00	No illegal poaching.
PT. NTF.	Patrol	19 Oct	19 Oct	1	10	0.00	Poachers discontinue their poaching activity.
PLG, Jalur Leter T.	Patrol	20 Oct	20 Oct	1	12	0.00	Arrest 13 suspects of illegal fishing.
Rawa Bunder (Perambahan)	Elephant Evacuation	31 Oct	1 Nov	2	7	0.00	Elephant has evacuated to SRS but not survived.
Perambahan, Tegal Yoso.	Patrol	3 Nov	7 Nov	5	4	0.00	Area is safe.
Susukan Baru, Sartam, Serayu.	Patrol	8 Nov	10 Nov	3	14	22.00	Arrest 2 suspects of timber theft and 4 encroachers.
Way Kanan, Camp C, PLG, Susukan Baru.	Patrol	24 Nov	28 Nov	5	4	49.00	Encountered fish theft and animal trap (wires) targeted on wild pig and deer.
Camp D1, Wako, Camp D1.	Patrol/ Survey	8 Dec	13 Dec	6	4	54.60	Rhino signs. Encountered signs of illegal poaching.
Pos Way Kanan, Kuala Kambas.	Patrol Air	12 Oct	16 Oct	5	7	52.60	No poacher trespassed the guard pos.
Camp D1, Camp Sore, Wako Benteng, Sentral Wako.	Patrol/ Survey	3 Nov	7 Nov	5	8	49.70	Direct sighting rhino and other rhino's signs. Encountered spots fire in patrol route.
PLG, Karang Sari, Lapangan Kijang, PLG.	Fire Extinguishing	13 Nov	14 Nov	2	7	14.00	Fire was out.
Rantau Jaya.	Intelligence	17 Nov	17 Nov	1	4	0.00	-
Braja Yekti.	Intelligence	19 Nov	19 Nov	1	4	0.00	Gained information that some people of Braja Yekti were doing hunting in PLG areas.
GN, Camp Saporu, Braja Kencana.	Patrol	25 Nov	26 Nov	2	4	18.90	Encountered gaharu collection.
Susukan Baru, Serayu, Tegal Ombo.	Patrol	27 Nov	28 Nov	2	4	13.50	Encountered many cases of grass collection inside the park.

## INDONESIAN RHINO CONSERVATION PROGRAM

## WAY KAMBAS

1 OCTOBER – 31 DECEMBER 2006

Location	Activity	Start Date	End Date	Days	No of Person	Length (Km)	Remarks
Tegal Ombo, Bungur	Intelligence	29 Nov	29 Nov	1	3	0.00	Gained information about timber theft and people who raised infant deer.
D2, Rawa Badak, Way Tulung Sula.	Patrol/ Survey	10 Dec	12 Dec	3	4	19.00	Signs of rhino, elephant, tiger. No illegal poaching.
Camp D1, Wako Benteng, Kuala Penet.	Patrol/ Survey	19 Dec	23 Dec	5	10	42.80	Rhino signs. Encountered and defeated poaching attempt.
Pos Way Kanan, Camp Sore, Camp Beruang Mati.	Patrol/ Survey	13 Nov	18 Nov	6	7	53.20	Rhino signs.
Pos Way Kanan, Ulung-Ulung, Rawa Gajah.	Patrol/ Survey	24 Nov	28 Nov	5	4	10.50	Prints of tapir, tiger, and group of elephants. Encountered illegal camps of fish theft.
Sartam, Rawa Andi, Sumpah, Tidung, Opu, Tegal Yoso.	Patrol	7 Dec	9 Dec	3	2	37.60	Identified tracks of illegal poaching.
Muara Jaya, Tegal Yoso, PLG.	Patrol	3 Nov	7 Nov	5	4	53.20	Arrest suspects of timber and fish theft.
D2, TKP Parmin, Panggangan, Kadut, Merangi.	Patrol/ Survey	13 Nov	16 Nov	4	4	30.80	Rhino's scratches in tracks D2 - Rawa Badak. Encountered arson and ex poaching.
Gambas R1, Karaoke, Mentru, Panggangan, TKP, C.5000, Gerbang Tol.	Patrol	7 Dec	9 Dec	3	3	49.00	-
Way Sukadana, Way Anda, Way Wako.	Patrol Motor	13 Dec	16 Dec	4	6	72.00	Area is safe.
Posdal, Gasbas R1, Perambahan.	Patrol	20 Dec	25 Dec	6	6	7.30	Inactivated animal's traps.
Sartam, TKP Parmin, Wako Atas, Rawa Anda, Tegal Yoso.	Patrol	10 Oct	14 Oct	5	4	72.00	Encountered forest fire, illegal poaching, and fish theft.
Plang Ijo, Bungur.	Patrol	3 Nov	7 Nov	5	4	24.50	Arrest 2 suspects of fish theft.
LT. PLG.	Fire Extinguishing	15 Nov	15 Nov	1	8	0.00	The fire was out.
Gambas R1, Gubug Arang (Perambahan).	Patrol	17 Nov	18 Nov	2	4	14.80	Encountered grass collection.
Pos Way Kanan, Pos D1, Wako Benteng, Wako Atas, Pos Wako.	Patrol/ Survey	24 Nov	27 Nov	4	8	23.00	Signs of rhino, tapir, and elephant. Encountered rhino's skeleton (rhino was shot at the head).
Pos Way Kanan, Kuala Kambas, Pos Wako, Wako Atas, Macan Mati, Pos Wako.	Patrol/ Survey	8 Dec	12 Dec	5	4	43.00	Signs of rhino, tiger, and elephant.

## INDONESIAN RHINO CONSERVATION PROGRAM

WAY KAMBAS

1 OCTOBER – 31 DECEMBER 2006

<b>Location</b>	<b>Activity</b>	<b>Start Date</b>	<b>End Date</b>	<b>Days</b>	<b>No of Person</b>	<b>Length (Km)</b>	<b>Remarks</b>
Simpang Tawon, Ulung-Ulung, Perambahan	Patrol/ Survey	16 Nov	19 Nov	4	5	13.50	Signs of tapir, tiger, and elephant. Encountered fish theft.

**GENERAL PERFORMANCE PARAMETERS**

Number of Activities	Distance Walked (Km)	Number of Field Days	Field Days Per-Person Per-Month
35	862,50	127	11,17

**PROGRAM PERSONNEL**

(Summary of Field Days Per-Person Per-Month 1 July – 30 Sept. 2006)

Name of Personnel	Number of Days	Average Field Days/Month
Agus Riadi	38	12,67 ( 3 Months)
Amrodi	30	10,00 ( 3 Months)
Aris H	34	11,33 ( 3 Months)
Balyan Irawadi Siregar	41	13,67 ( 3 Months)
Bambang Meiyono	41	13,67 ( 3 Months)
Bonari	42	14,00 ( 3 Months)
Boston Kaloko	30	15,00 ( 2 Months)
Daryono	32	16,00 ( 2 Months)
Encang Sutarna	42	14,00 ( 3 Months)
Ferry Agus Bangun	32	10,67 ( 3 Months)
Joko Iswanto	32	16,00 ( 2 Months)
Muslimin	36	12,00 ( 3 Months)
Nur Basuki	36	12,00 ( 3 Months)
Rosdi Hartono	36	12,00 ( 3 Months)
Sugondo	47	15,67 ( 3 Months)
Suhadi	32	10,67 ( 3 Months)
Sujoko	30	10,00 ( 3 Months)
Supriyono	29	9,67 ( 3 Months)
Totok Riyadi	25	12,50 ( 3 Months)
Yusuardi	36	12,00 ( 3 Months)

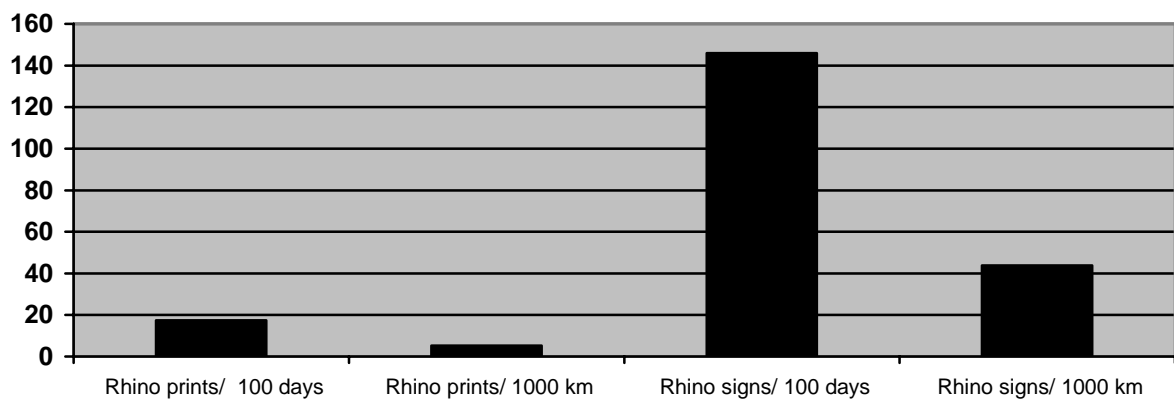
# **UJUNG KULON NATIONAL PARK**

### BASIC POPULATION PARAMETERS

Number of Footprints	Number of Locations with rhino signs					
	Footprints	Wallows	Feces	Feeding	Other Signs*	Direct Sighting
13	11	3	22	4	51	1

\* Include Urine, Scratches, Rub

### RHINO DENSITY INDICATORS



Rhino		RPU Field Presence		Density Indicators			
A	B*	C	D	A/C	A/D	B/C	B/D
Number of print locations	Number of Rhino Signs*	Field Days**	Distance Walked***	Rhino prints/ 100 days	Rhino prints/ 1000 km	Rhino signs/ 100 days	Rhino signs/ 1000 km
11	92	63	210	17,46	5,24	146,03	43,81

(B\*) The total number of sign (excluding footprints) of rhino found. \*\* Total number of RPU group field days during surveys only (excluding other activities). \*\*\* Total number of range in kilometer covered by RPU group during surveys activity.

**ILLEGAL ACTIVITIES ENCOUNTERED**

Encroachment	Timber Theft	Forest Product Theft	Illegal Hunting		
			Rhino / Trap	Non Rhino (Mammals)	Other
0	0	0	0	0	0

**ENCOUNTERED ANIMALS**

Patrol Area	√ = encountered						
	Rhino	Banteng	Elephant	Tiger	Tapir	Other Mammal	Offences
Resort Karang Ranjang, Kalejetan.							
Handeuleum, Cikeuyeup, Cigenter, Gardu Buruk.	√						
Cigenter, Balagadigi.	√						
Blok Cibandawoh, Pamanggangan Kecil.							
Sumur, Tj. Lame, Laban, Karang Ranjang, Bandawoh.							
Kr. Ranjang, Pangukusan, Bandawoh, Pamanggangan.							
Cigenter, Handeuleum.							
Sumur, Tj. Lame, Cipakis, Cegog, Labuan, Handeuleum, Peucang, Cibom, T. Layar, Ciramea, Cibunar.							
Sumur, Tj. Lame, Blok Soge, Geundir, Cipakis, Curug Cikacang.							
Handeuleum, Cigenter, Muara Cikeuyeup, Cigenter (padang rumput).							
Sumur, Handeuleum, Cikeuyeup, Cigenter, Gardu Buruk.	√						
Sumur, Taman Jaya, Kr. Ranjang, Transek 6, Handeuleum, Cibom, Tj. Layar, Ciramea.							
Blok Cibom, Tanjung Layar, Ciramea, Blok Cidaon, Cijungkulon, Cibunar.							
Sumur, Taman Jaya, Kr. Ranjang, Cidaon, Cibunar, Cikembang, Cibom, Ciramea.	√						

**DETAILS OF RHINO SIGN**

<b>Patrol Area</b>	<b>Footprints</b>	<b>Direct Sighting</b>	<b>Wallow</b>	<b>Food</b>	<b>Dung</b>	<b>Other Signs</b>
Handeuleum, Cikeuyeup, Cigenter, Gardu Buruk.	6	0	0	0	0	0
Cigenter, Balagadigi.	1	1	2	0	0	0
Sumur, Handeuleum, Cikeuyeup, Cigenter, Gardu Buruk.	1	0	0	1	0	0
Sumur, Taman Jaya, Kr. Ranjang, Cidaon, Cibunar, Cikembang, Cibom, Ciramea.	4	0	0	0	0	0



**PATROL DATA**

Location	Activity	Start Date	End Date	Days	No of Person	Length (Km)	Remarks
Resort Karang Ranjang, Kalejetan.	Patrol	01 Oct	08 Oct	8	4	40	No forest disturbance.
Blok Cibandawoh, Pamanggangan Kecil.	Patrol	14 Oct	20 Oct	7	4	25	Arrest 4 suspects of crab theft.
Cigenter, Handeuleum.	Patrol	01 Nov	05 Nov	5	4	6	No forest disturbance.
Handeuleum, Cigenter, Muara Cikeuyeup, Cigenter (padang rumput).	Patrol/ Survey	02 Dec	12 Dec	11	7	27	No rhino sign. Area is safe
Blok Cibom, Tanjung Layar, Ciramea, Blok Cidaon, Cijungkulon, Cibunar.	Patrol/ Survey	21 Dec	28 Dec	8	4	40	No rhino sign. Area is safe
Handeuleum, Cikeuyeup, Cigenter, Gardu Buruk.	Patrol/ Survey	01 Oct	10 Oct	10	4	37	Rhino's prints
Sumur, Tj. Lame, Laban, Karang Ranjang, Bandawoh.	Patrol	12 Oct	23 Oct	12	4	49	Arrest 4 suspects of crab theft.
Sumur, Tj. Lame, Cipakis, Cegog, Labuan, Handeuleum, Peucang, Cibom, T. Layar, Ciramea, Cibunar.	Patrol	01 Nov	20 Nov	20	4	32	Minimized animal and plant theft.
Sumur, Handeuleum, Cikeuyeup, Cigenter, Gardu Buruk.	Patrol/ Survey	01 Dec	10 Dec	10	4	39	Rhino tracks in Block Handeuleum in dry season.
Sumur, Taman Jaya, Kr. Ranjang, Cidaon, Cibunar, Cikembang, Cibom, Ciramea.	Patrol/ Survey	16 Dec	29 Dec	14	4	37	Rhino signs.
Cigenter, Balagadigi.	Patrol/ Survey	01 Oct	10 Oct	10	4	30	Direct sighting rhino.
Kr. Ranjang, Pangukusan, Bandawoh, Pamanggangan.	Patrol	12 Oct	22 Oct	11	4	20	Area is safe
Sumur, Tj. Lame, Blok Soge, Geundir, Cipakis, Curug Cikacang.	Patrol	03 Nov	04 Nov	2	3	5	-
Sumur, Taman Jaya, Kr. Ranjang, Transek 6, Handeuleum, Cibom, Tj. Layar, Ciramea.	Patrol	18 Dec	28 Dec	11	3	45	Area is safe.

**GENERAL PERFORMANCE PARAMETERS**

Number of Activities	Distance Walked (Km)	Number of Field Days	Field Days Per-Person Per-Month
14	431,89	139	16,00

**PROGRAM PERSONNEL**

(Summary of Field Days Per-Person Per-Month 1 July – 30 Sept. 2006)

Name of Personnel	Number of Days	Average Field Days/Month
Atib	39	13,00 ( 3 Months)
Dendin Martin	66	22,00 ( 3 Months)
Diding	34	11,33 ( 3 Months)
Haerudin	77	25,67 ( 3 Months)
M. Syamsudin*	39	13,00 ( 3 Months)
Mustary	39	13,00 ( 3 Months)
Muzakir Watir	34	11,33 ( 3 Months)
Nana Suhana	77	25,67 ( 3 Months)
Sorhim	39	13,00 ( 3 Months)
Teguh Basuki	34	11,33 ( 3 Months)
Ujang Sukri*	77	25,67 ( 3 Months)
Untung Sunarko**	21	21,00 ( 1 Month)

\* M. Syamsudin and Ujang Sukri new member of RMPU and appointed starting 1<sup>st</sup> of Aug 2006.

\*\* Untung Sunarko spent most of time for police investigation regarding an accident of timber theft shooting.