

**Indonesian Rhino Conservation Program - IRCP  
Program Konservasi Badak Indonesia - PKBI**

**QUARTERLY ACTIVITY AND  
PERFORMANCE REPORT**

**1 JULY - 30 SEPTEMBER 2006 (Q3)**

**Editors:**

Ir. M. Waladi Isnani - IRCP Program Manager  
Dadan D. Subrata, DVM - Adm. and Database Supervisor  
Dr. Nico J. van Strien - IRF Asia Coordinator

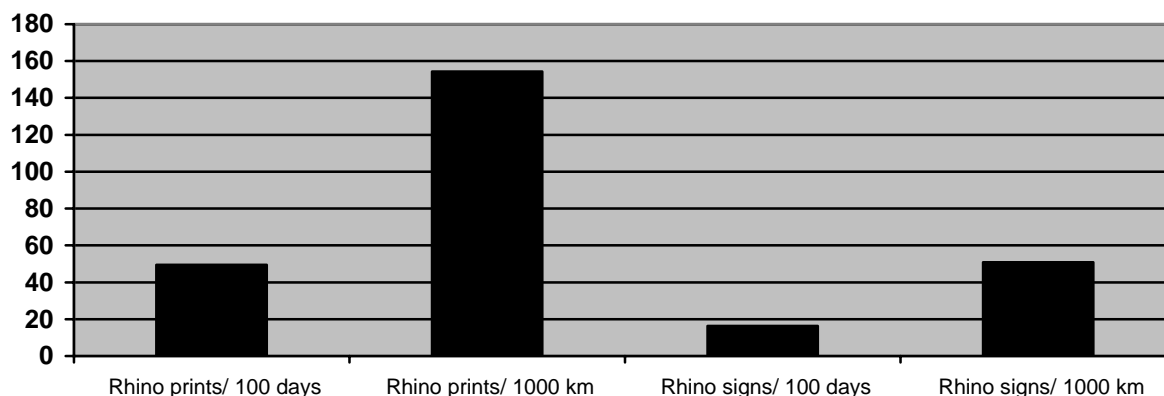
# **BUKIT BARISAN SELATAN NATIONAL PARK**

### BASIC POPULATION PARAMETERS

Number of Footprints	Number of Locations with rhino signs					
	Footprints	Wallows	Feces	Feeding	Other Signs*	Direct Sighting
96	91	12	11	3	2	1

\* Include Urine, Scratches, Rubbings, etc.

### RHINO DENSITY INDICATORS



Rhino		RPU Field Presence		Density Indicators			
A	B*	C	D	A/C	A/D	B/C	B/D
Number of print locations	Number of Rhino Signs*	Field Days**	Distance Walked***	Rhino prints/ 100 days	Rhino signs/ 1000 km	Rhino prints/ 100 days	Rhino signs/ 1000 km
91	29	184	590	49,46	154,24	16,30	50,85

(B\*) The total number of sign (excluding footprints) of rhino found. \*\* Total number of RPU group field days during surveys only (excluding other activities). \*\*\* Total number of range in kilometer covered by RPU group during surveys activity.

**ILLEGAL ACTIVITIES ENCOUNTERED**

Encroachment	Timber Theft	Forest Product Theft	Illegal Hunting		
			Rhino / Trap	Non Rhino (Mammals)	Other
1	0	0	0	0	1

**ENCOUNTERED ANIMALS**

Patrol Area	√ = encountered						
	Rhino	Banteng	Elephant	Tiger	Tapir	Other Mammal	Offences
Way Pemerihan, Hulu Way Bambang, KM 22, KM 21	√			√	√		
Kupang Hulu							
Kubu Perahu, Hulu Way Tenumbang, Hulu Way Mahnai, Hulu Way Krui	√		√		√		
Pal 50, Tulung Bamban, Hulu Way Bambang, Kali pasir, Way Bambang tengah, Km 24.	√		√	√	√	√	√
KM 22, Way Bambang, Way Pemerihan					√	√	
Way Telmak, Way Ngambur, Way Mendati.	√			√	√		
KM 22, 21, 18, Hulu Way Bambang, Way Pemerihan, Km 28.	√						
Limus, Sinar Ogan, Anak Belambangan, Duku Banyak, Way Belambangan, Tampang, Tanjung Mas, Sukadamai.							
Pematang Langgar, Way Tembulih, Hulu Way Rilau, Krengseng, Way Mendati.	√			√	√		
Limus, Sinar Ogan, Anak Belambangan, Duku Banyak, Way Belambangan, Tampang, Tanjung Mas, Sukadamai.	√		√			√	
Tampang, Sinar Ogan, Penganan, Tirom.							
Bangun Sari, Sukadamai, Tanjung Mas, Way Belambangan, Way Tinggal, Way Slema, Belimbing, Bengkunt.	√		√		√		
Limus Peros, Hulu Way Belambangan, Belambangan Muara, Way Tinggal, Belimbing.							
Ds. Tumpak Bayur, Ds. Peninggeman, KM 22 – KM 18.	√				√		
Tampang, Tanjung Mas, Duku Banyak, Way Belambangan, Pos Belambangan Muara, Pos Sekawat, Tampang Tua.	√				√	√	

INDONESIAN RHINO CONSERVATION PROGRAM

BUKIT BARISAN SELATAN  
1 JULY – 30 SEPTEMBER 2006

Patrol Area	√ = encountered						
	Rhino	Banteng	Elephant	Tiger	Tapir	Other Mammal	Offences
Way Heni, Kubu Gedung.							
KM 30, Hulu Way Bambang, KM 24.	√				√	√	
Pal 50, Hulu Way Bambang, KM 29.	√				√	√	
KM 21, Way Bambang, KM 26.	√			√			
Peninggeman, Umbul Papak, Giri Totok, Muara Dua, Pesanguan, Purwosari, Penyantun, Pedamaran, Teluk Harapan, Kakabu.							
Tampang, Belimbing.	√			√			
Way Pemerihan, Way Canguk, Hulu Way Canguk, Hulu Way Pemerihan, Peninggeman, Bupper Lama.				√			
Way Mendati, Krengseng, Hulu Way Ngambur.	√		√				
Pemerihan, Way Heni, Siging, Bengkumat, Tenumbang.							
KM 18, Way Pemerihan, Tengah, Siwalana.						√	
SP 3, Mendati, Peg. Kuyung, Hulu Way Mendati, Krengseng, Hulu Way Rilau.	√				√		√
KM 26, Way Bambang, KM 22.	√				√		
Hulu Way Marang, Hulu Way Ngambur, Hulu Way Biha.	√						
Tampang, Bangun sari, Sinar Ogan Kec. Pematang Sawa, Tanggamus.							
Tirom, Kaur Gading, Penganan, Sinar Ogan, Cukuh Pandan.							
Belimbing, Sinar Harapan, Pengekahan, Way Pengekahan, Way Kawat, Wau Ru, Way Belimbing.							
SP 3, Mendati, Peg. Kuyung, Hulu Way Mendati, Krengseng, Hulu Way Rilau.	√						
KM 29, Hulu Way Bambang	√				√	√	
Tampang pasar, Tampang muda, Sukadamai, Tanjung Mas, Way Belambangan.					√		

**DETAILS OF RHINO SIGN**

Patrol Area	Footprints	Direct Sighting	Wallow	Feeding	Dung	Other Signs
Way Pemerihan, Hulu Way Bambang, KM 22, KM 21	6	0	0	0	1	2
Kubu Perahu, Hulu Way Tenumbang, Hulu Way Mahnai, Hulu Way Krui	5	0	1	0	0	0
Pal 50, Tulung Bamban, Hulu Way Bambang, Kali pasir, Way Bambang tengah, Km 24.	2	0	0	0	0	0
Way Telmak, Way Ngambur, Way Mendati.	2	0	0	0	0	0
KM 22, 21, 18, Hulu Way Bambang, Way Pemerihan, Km 28.	5	0	0	0	0	0
Pematang Langgar, Way Tembuh, Hulu Way Rilau, Krengseng, Way Mendati.	6	0	2	0	1	0
Limus, Sinar Ogan, Anak Belambangan, Duku Banyak, Way Belambangan, Tampang, Tanjung Mas, Sukadamai.	3	0	0	0	0	0
Bangun Sari, Sukadamai, Tanjung Mas, Way Belambangan, Way Tinggal, Way Slema, Belimbing, Bengkunt.	3	0	0	0	0	0
Ds. Tumpak Bayur, Ds. Peninggeman, KM 22 – KM 18.	1	0	0	1	0	0
Tampang, Tanjung Mas, Duku Banyak, Way Belambangan, Pos Belambangan Muara, Pos Sekawat, Tampang Tua.	2	0	0	0	0	0
KM 30, Hulu Way Bambang, KM 24.	6	0	0	0	1	0
Pal 50, Hulu Way Bambang, KM 29.	5	0	2	0	1	0
KM 21, Way Bambang, KM 26.	3	0	0	0	0	0
Way Mendati, Krengseng, Hulu Way Ngambur.	9	0	0	0	0	0
SP 3, Mendati, Peg. Kuyung, Hulu Way Mendati, Krengseng, Hulu Way Rilau.	9	0	0	0	0	0
KM 26, Way Bambang, KM 22.	11	0	4	0	6	0
Hulu Way Marang, Hulu Way Ngambur, Hulu Way Biha.	2	0	1	0	0	0
SP 3, Mendati, Peg. Kuyung, Hulu Way Mendati, Krengseng, Hulu Way Rilau.	7	1	1	1	0	0
KM 29, Hulu Way Bambang	4	0	1	1	1	0

**PATROL DATA**

Location	Activity	Start Date	End Date	Days	No of Person	Length (Km)	Remarks
Limus, Sinar ogan, Anak Way Belambangan, Duku Banyak, Way Belambangan Tampang, Tanjung Mas, Sukadamai.	Intelligence	20 Jul	27 Jul	8	4	90,00	Elephant and deer poaching still presence in Kec.Pematang Sawa and Kec. Semaka Kab. Tanggamus.
Tampang, Sinar Ogan, Pangenan, Tirom.	Intelligence	10 Aug	18 Aug	9	4	60,00	Encountered evidences and information of elephant poaching in Tanggamus, also deer poaching in Tampang.
Way Heni, Kubu Gedung	Intelligence	20 Aug	27 Aug	8	4	110,00	Still presence illegal activity in hunt and trade of ivory and tiger's skin around BBS.
Pemerihan, Way Heni, Siging, Bengkumat, Tenumbang, dsk.	Intelligence	06 Sep	14 Sep	9	4	180,00	Local people still kept ivory and tiger's skin in Bengkumat.
Tirom, Kaur Gading, Penganan, Sinar Ogan, Cukuh Pandan.	Intelligence	18 Sep	26 Sep	9	4	54,00	Informed that 2 elephant's ivory form Tampang has sold out on 19 September 2006. Informed also that some people of Sinar Ogan, Penganan, Tampang Tua, had and kept "senjata locok", it ever had been used to hunt deer and elephant.
Way Mendati, Krengseng, Hulu Way Ngambur.	Patrol/ Survey	24 Aug	28 Aug	5	5	26,00	Signs of rhino. No illegal poaching.
Pal 50, Tulung Bamban, Hulu Way Bambang, Kali Pasir, Way Bambang Tengah, km 24.	Patrol/ Survey	11 Jul	18 Jul	8	7	33,00	Signs of rhino. Encountered forest product (resin) theft.
Limus, Sinar Ogan, Hulu Way Belambangan, Duku Banyak, Way Belambangan Tampang, Tanjung Mas, Sukadamai	Patrol/ Survey	24 Jul	31 Jul	8	7	28,00	Signs of rhino. Encountered fish or other wildlife collection.

## INDONESIAN RHINO CONSERVATION PROGRAM

BUKIT BARISAN SELATAN  
1 JULY – 30 SEPTEMBER 2006

Location	Activity	Start Date	End Date	Days	No of Person	Length (Km)	Remarks
Bangun sari, Suka Damai, Tanjung Mas, Way Blambangan, Way Tinggal, Way Sleman, Blimbing, Bengkumat.	Patrol/ Survey	11 Aug	22 Aug	12	8	43,00	Signs of rhino in Way Blambangan.
KM 30, Hulu Way Bambang, KM 24	Patrol/ Survey	26 Aug	30 Aug	5	2	18,00	Signs of rhino (footprints and tracks). No illegal poaching nor forest disturbance.
Km 18, Way Pemerihan Tengah, Siwalana.	Patrol/ Survey	09 Sep	13 Sep	5	9	12,00	No rhino sign. No timber theft encountered.
Belimbing, Sinar Harapan, Pengekahan, Way Pengekahan, Way Kawat, Way Ru, Way Belimbing.	Patrol Arrestment	16 Sep	23 Sep	8	10	52,00	Arrest 7 suspects of forest encroachment, destroyed 13 illegal settlements in encroachment areas and chocolate and coffee plantations more than 1 hectare.
Way Pemerihan, Hulu Way Bambang, Km.22, Km. 21.	Patrol/ Survey	06 Jul	13 Jul	8	6	31,00	Signs of rhino around road of Sukaraja – Bengkumat
Km 22, 21, 18, Hulu Way Bamban, Way Pemerihan, Km 28.	Patrol/ Survey	20 Jul	27 Jul	8	4	28,00	Signs of rhino around road of Sukaraja – Bengkumat
Limus Peros, Hulu way blambangan, Blambangan muara, Way tinggal, Blimbing.	Patrol/ Survey	11 Aug	22 Aug	12	8	43,00	No rhino sign.
Pal 50, Hulu Way Bambang, KM. 29.	Patrol/ Survey	26 Aug	30 Aug	5	3	15,00	Signs of rhino (old and new).
SP 3, Mendati, Peg. Kuyung, Hulu Way Mendati, Krengseng, Hulu Way Rilau.	Patrol/ Survey	11 Sep	18 Sep	8	4	12,00	Direct sighting female and infant rhino. Encountered a new forest encroachment in Peg. Kuyung Hulu Way Mendati.
SP 3, Mendati, Peg. Kuyung, Hulu Way Mendati, Krengseng, Hulu Way Rilau.	Patrol/ Survey	26 Sep	30 Sep	5	5	12,00	Direct sighting rhino and its signs.
Kubu Perahu, Hulu Way Tenumbang, Hulu Way Mahnai, Hulu Way Krui.	Patrol/ Survey	10 Jul	18 Jul	9	7	28,00	Signs of rhino, tapir, and elephant.
Way Telemek, Way Ngambur, Way Mendati	Patrol/ Survey	20 Jul	25 Jul	6	7	18,00	Signs of rhino, tiger, and tapir.
Km 21, Way Bambang, Km 26.	Patrol/ Survey	26 Aug	30 Aug	5	2	8,00	Signs of sumatran rhino and tiger.



INDONESIAN RHINO CONSERVATION PROGRAM

BUKIT BARISAN SELATAN  
1 JULY – 30 SEPTEMBER 2006

Location	Activity	Start Date	End Date	Days	No of Person	Length (Km)	Remarks
Km 26, Way Bambang, Km 22.	Patrol/ Survey	11 Sep	17 Sep	7	5	9,20	Signs of rhino.
KM 29, Hulu Way Bambang.	Patrol/ Survey	26 Sep	30 Sep	5	4	7,60	Signs of rhino, tapir, and other wildlife.
Peninggeman, Umbul Papak, Giri Toto, Muara Dua, Pesanguan, Purwosari, Penyantun, Pedamaran, Teluk Harapan, Kekabu.	Patrol	25 Aug	31 Aug	7	7	30,50	Encountered many new encroachment areas, especially in Muara Dua, Pesanguan, Penyantun, Purwosari, and Pedamaran.
Hulu Way Marang, Hulu Way Ngambur, Hulu Way Biha.	Patrol/ Survey	11 Sep	20 Sep	10	4	38,60	Signs of rhino in Way Biha (footprints and scratches).
KM 22, Way Bambang, Way Pemerihan.	Patrol/ Survey	13 Jul	20 Jul	8	3	60,00	No rhino sign.
Ds. Tumpak Bayur, Ds. Peninggeman, KM.22, s/d Km.18.	Patrol/ Survey	04 Aug	10 Aug	7	4	15,00	Meeting with local people of Tumpak Bayur and Peninggeman. Signs of rhino in KM 22.
Tampang, Belimbing.	Patrol	11 Aug	22 Aug	12	2	40,00	Signs of sumatran rhino and tiger.
Kupang Hulu	Patrol Arrestment	10 Jul	18 Jul	9	5	18,00	Arrest 3 suspects of forest encroachment.
Pematang Langgar, Way Tembulih, Hulu Way Rilau, Krengseng, Way Mendati.	Patrol/ Survey	21 Jul	27 Jul	7	5	28,00	Signs of sumatran rhino and tiger.
Tampang, Tanjung Mas, Duku Banyak, Way Belambangan, Pos Belambangan Muara, Pos Sekawat, Tampang Tua.	Patrol/ Survey	11 Aug	20 Aug	10	8	30,00	Signs of rhino, tapir, and deer.
Way Pemerihan, Way Canguk, Hulu Way Canguk, Hulu Way Pemerihan, Peninggeman, Bupper Lama.	Patrol/ Survey	25 Aug	01 Sep	8	6	26,50	No rhino sign. Except tiger and tapir.
Tampang, Bangun Sari, Sinar Ogan Kec. Pematang Sawa, Tanggamus.	Patrol/ Survey	11 Sep	15 Sep	5	5	0,80	No rhino sign.
Tampang Pasar, Tampang Muda, Sukadamai, Tanjung Mas, Way Blambangan.	Patrol/ Survey	25 Sep	02 Oct	8	5	20,00	No rhino sign.

**GENERAL PERFORMANCE PARAMETERS**

Number of Activities	Distance Walked (Km)	Number of Field Days	Field Days Per-Person Per-Month
34	1.225,20	283	14,54

**PROGRAM PERSONNEL**

(Summary of Field Days Per-Person Per-Month 1 July – 30 Sept. 2006)

Name of Personnel	Number of Days	Average Field Days/Month
Afrizal SI	42	14,00 (3 Months)
Agung S	47	15,67 (3 Months)
Agus Sulaeman	46	15,33 (3 Months)
Ayi	40	13,33 (3 Months)
Bahara	48	16,00 (3 Months)
Budiono	35	11,67 (3 Months)
Didin Kamaludin	46	15,33 (3 Months)
Edy Rusmanto	47	15,67 (3 Months)
Hendra Wijaya	52	17,33 (3 Months)
Heryanto	38	12,67 (3 Months)
Jalisi	48	16,00 (3 Months)
Madnurzen	40	13,33 (3 Months)
Maman Suherman	44	14,67 (3 Months)
Marsum	43	14,33 (3 Months)
Merly Aroc Hulu	49	16,33 (3 Months)
Miskun	43	14,33 (3 Months)
Nang Jamadi	40	13,33 (3 Months)
Olih	38	12,67 (3 Months)
Rahman	46	15,33 (3 Months)
Romianto	46	15,33 (3 Months)
Sahroni	47	15,67 (3 Months)
Samsu Haryono	42	14,00 (3 Months)
Samsu Rizal	41	13,67 (3 Months)
Saptono	40	13,33 (3 Months)
Sudari	47	15,67 (3 Months)
Suharsono	45	15,00 (3 Months)
Suryadi	51	17,00 (3 Months)
Timbul TB	38	12,67 (3 Months)
Toho Hutagalung	47	15,67 (3 Months)
Uga Yogaswara	46	15,33 (3 Months)
Zen Afrial	37	12,33 (3 Months)
Zulkifli	37	12,33 (3 Months)

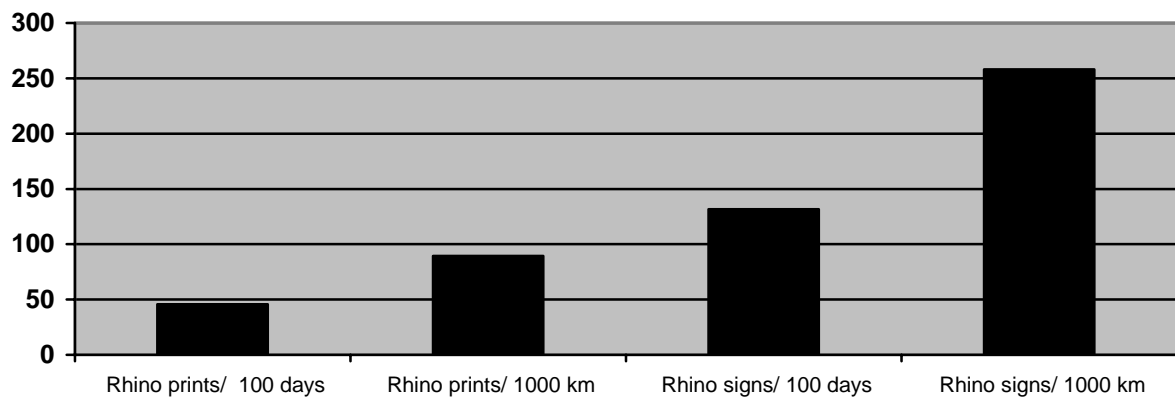
# **WAY KAMBAS NATIONAL PARK**

### BASIC POPULATION PARAMETERS

Number of Footprints	Number of Locations with rhino signs					
	Footprints	Wallows	Feces	Feeding	Other Signs*	Direct Sighting
82	50	16	40	21	71	0

\* Include Urine, Scratches, Rubbings, etc.

### RHINO DENSITY INDICATORS



Rhino		RPU Field Presence		Density Indicators			
A	B*	C	D	A/C	A/D	B/C	B/D
Number of print locations	Number of Rhino Signs*	Field Days**	Distance Walked***	Rhinos prints/ 100 days	Rhinos prints/ 1000 km	Rhinos signs/ 100 days	Rhinos signs/ 1000 km
50	148	114	581	45,61	89,50	131,58	258,18

(B\*) The total number of sign (excluding footprints) of rhino found. \*\* Total number of RPU group field days during surveys only (excluding other activities). \*\*\* Total number of range in kilometer covered by RPU group during surveys activity.

**ILLEGAL ACTIVITIES ENCOUNTERED**

Encroachment	Timber Theft	Forest Product Theft	Illegal Hunting		
			Rhino / Trap	Non Rhino (Mammals)	Other
0	6	0	0	3	8

**ENCOUNTERED ANIMALS**

Patrol Area	√ = encountered						
	Rhino	Banteng	Elephant	Tiger	Tapir	Other Mammal	Offences
Mini, Saporu, PLG.			√	√	√		
Muara Jaya, Pasiran, Way Andi, Meranggi.			√				√
Pos Way Kanan, D2, Rawa Badak, Rawa Etek Ewer, Jembatan Ireng, Gubuk Abu (Perambahan).	√		√	√			√
JICA, PLG.			√				
D2, Canguk, Tarsan, Kemang, D2.	√			√	√		
D2, Rawa Badak, Tanah Tinggi, Sirjoden, Pos D2.	√			√	√		
Pos Way Kanan, D1, Beruang, Kali Biru.	√		√	√	√		
D2, Rawa Badak.	√		√	√	√		
D1, Wako Benteng, Kali Biru, D2.	√			√	√		
D1, Camp Siang, Kemang, D1.	√			√			
D2, Jeruk, Sawa Badak.	√		√		√		
Tugu Kuning, Rumbia.							
Toto Projo.							
Transpram II, Perambahan.							
Tugu Kuning, Rumbia.							
Tugu Kuning, Rumbia.							
Ds. Tanjung Tirto, Bungur, Lampung Timur.							
Susukan Baru, Way Andi, Tidung.							√
Rasau Pos, Pinang Merah, Rasau Atas, Rasau Pos.	√		√				
D2, Jl. Srijorden.	√				√		
Bungur, Penanggungan, Nibung, Rajawali.							√
Camp D2, Way Bincung, Ogay.	√			√	√		√
D2, Rawa Badak, C. Rotan, Kali Biru Atas, Pos D2.	√		√		√		

Patrol Area	√ = encountered						Offences
	Rhino	Banteng	Elephant	Tiger	Tapir	Other Mammal	
D1, Wako Benteng, D1.	√			√	√		
D1, Wako Benteng, Wako Kali, Wako Pes.	√		√				√
Tanah Tinggi.							
Muara Jaya, Gunung Krikil, Toto Projo							√
Way Kanan, Kuala Kambas, Pedamaran, PLG.							√
D2, Rawa Badak.							
D2, Rawa Badak.	√				√		
Cabang, Rasau, Way Bincung, Tutung.							√
Jambuan, Alpa, Margahayu.							
Binjai, Kali Batin, Plang Ijo.	√				√		√
D1, Camp Sore, Kali Biru, D2.	√		√	√			
Pos Way Kanan, Rawa Gajah, Ulung-Ulung, Simpang Tawon.	√		√	√	√		
Rumbia, Rantau Jaya.							
Tawon, Ulung-Ulung, Temon, Way Kanan Aats, Abu.	√			√			√
Sartam, Kali Pasir, Tegal Yoso.							√
Camp D1, Sentral Wako, Way Bincung, Tutung.	√			√	√		√
Rawa Kerek, Plang Ijo.							√
Perambahan, Rawa Kerek, JICA, Plang Ijo.							√
Way Kanan, Kalibiru, D2, Way Kanan.	√						√
Pos Way Kanan, D1, Camp Wako Benteng.							

**DETAILS OF RHINO SIGN**

Patrol Area	Footprints	Direct Sighting	Wallow	Food	Dung	Other Signs
D2, Canguk, Tarsan, Kemang, D2.	6	0	3	0	3	9
D2, Rawa Badak, Tanah Tinggi, Sirjoden, Pos D2.	3	0	3	0	3	3
Pos Way Kanan, D1, Beruang, Kali Biru.	7	0	4	2	3	4
D2, Rawa Badak.	1	0	1	2	0	2
D1, Wako Benteng, Kali Biru, D2.	2	0	0	2	1	1
D1, Camp Siang, Kemang, D1.	4	0	1	2	1	2
D2, Jeruk, Sawa Badak.	5	0	1	4	3	9
Rasau Pos, Pinang Merah, Rasau Atas, Rasau Pos.	1	0	0	0	0	0
D2, Jl. Srijorden.	2	0	1	2	1	5
Camp D2, Way Bincung, Ogay.	2	0	0	2	1	3
D2, Rawa Badak, C. Rotan, Kali Biru Atas, Pos D2.	2	0	0	1	0	2
D1, Wako Benteng, D1.	3	0	0	1	6	11
D1, Wako Benteng, Wako Kali, Wako Pes.	2	0	1	0	6	6
D2, Rawa Badak.	0	0	0	0	1	0
Binjai, Kali Batin, Plang Ijo.	1	0	0	0	0	0
D1, Camp Sore, Kali Biru, D2.	2	0	0	0	4	4
Pos Way Kanan, Rawa Gajah, Ulung-Ulung, Simpang Tawon.	5	0	0	1	1	0
Tawon, Ulung-Ulung, Temon, Way Kanan Aats, Abu.	1	0	0	0	0	1
Camp D1, Sentral Wako, Way Bincung, Tutung.	2	0	1	1	5	6
Way Kanan, Kalibiru, D2, Way Kanan.	0	0	0	0	1	3

**PATROL DATA**

Location	Activity	Start Date	End Date	Days	No of Person	Length (Km)	Remarks
Tugu Kuning, Rumbia.	Intelligence	5 Jul	6 Jul	2	3	0,00	-
Rumbia, Rantau Jaya.	Intelligence	5 Sep	5 Sep	1	2	0,00	Team got the information needed.
Pos Way Kanan, D2, Rawa Badak, Rawa Etek Ewer, Jembatan Ireng, Gubuk Abu (Perambahan).	Patrol/ Survey	5 Jul	10 Jul	6	4	22,00	Scratches of tiger and tapir, and also tracks of group of elephant. Encountered arson and ex-arson.
D2, Rawa Badak.	Patrol/ Survey	23 Jul	24 Jul	2	4	10,40	Signs of rhino.
Bungur, Penanggungan, Nibung, Rajawali.	Patrol	8 Aug	12 Aug	5	7	107,00	Traces of timber theft and head of death wild pig as evidence of illegal poaching.
Way Kanan, Kuala Kambas, Pedamaran, PLG.	Patrol/ Survey	23 Aug	27 Aug	5	6	60,00	No rhino sign. Arrest 11 suspects of fish theft.
JICA, PLG.	Patrol	14 - Jul	14 - Jul	1	5	4,50	No trap encountered. Direct sighting a wild elephant.
D1, Wako Benteng, Kali Biru, D2.	Patrol/ Survey	23 Jul	25 Jul	3	2	14,00	Signs of rhino and other wildlife.
Toto Projo.	Intelligence	7 - Jul	8 - Jul	2	5	0,00	Defeat illegal logging.
Transpram II, Perambahan.	Intelligence	9 Jul	10 Jul	2	5	0,00	No illegal poaching.
Tugu Kuning, Rumbia.	Intelligence	11 Jul	12 Jul	2	6	0,00	Succeeded in arresting 2 suspects of illegal logging.
Tugu Kuning, Rumbia.	Intelligence	15 Jul	15 Jul	1	5	0,00	Suspect (target suspect) has gone out of the village.
Ds. Tanjung Tirto, Bungur, Lampung Timur.	Arrestment/ Investigation	17 Jul	18 Jul	2	5	0,00	Arrest a suspect of illegal logging (the case in occurred in 2004).
Susukan Baru, Way Andi, Tidung.	Patrol	31 Jul	4 Aug	5	5	21,60	Ex- arson.
D1, Wako Benteng, D1.	Patrol/ Survey	10 Aug	15 Aug	6	4	26,60	Signs of rhino and other wildlife. No animal trap.
Cabang, Rasau, Way Bincung, Tutung.	Patrol	31 Aug	3 Sep	4	5	27,80	Defeat an effort to hunt and illegal fishing. Encountered "senjata api locok" as evidence of illegal poaching.
Camp D1, Sentral Wako, Way Bincung, Tutung.	Patrol/ Survey	11 Sep	17 Sep	7	8	35,50	Rhino's signs and other wildlife.
Way Kanan, Kalibiru, D2, Way Kanan.	Patrol/ Survey	20 - Sep	22 - Sep	3	7	5,60	Rhino's signs. Defeat fish theft.
Pos Way Kanan, D1,	Patrol/	14 Jul	19 Jul	6	4	37,20	A lot of rhino's signs.



INDONESIAN RHINO CONSERVATION PROGRAM

WAY KAMBAS 1  
JULY – 30 SEPTEMBER 2006

Location	Activity	Start Date	End Date	Days	No of Person	Length (Km)	Remarks
Beruang, Kali Biru.	Survey						
D1, Camp Siang, Kemang, D1.	Patrol/ Survey	23 Jul	25 Jul	3	3	16,10	Rhino signs.
D2, Jl. Srijorden.	Patrol/ Survey	31 Jul	5 Aug	6	4	25,50	Found only wallow.
Camp D2, Way Bincung, Ogay.	Patrol/ Survey	8 - Aug	13 - Aug	6	4	51,70	Signs of rhino and other wildlife. Encountered ex arson and illegal poaching.
Muara Jaya, Gunung Krikil, Toto Projo	Patrol	22 Aug	26 Aug	5	6	18,20	Encountered traces of timber theft. Defeat group of local people to collect grass.
D2, Rawa Badak.	Patrol/ Survey	30 Aug	30 Aug	1	3	9,50	Signs of rhino and tapir.
D2, Rawa Badak.	Patrol/ Survey	30 Aug	30 Aug	1	3	9,50	Rhino's dung in D2, also Tapir's sign.
Binjai, Kali Batin, Plang Ijo.	Patrol/ Survey	1 Sep	5 Sep	5	3	12,10	Rhino's signs above bridge of Binjai.
Pos Way Kanan, D1, Camp Wako Benteng.	Patrol	20 Sep	23 Sep	4	4	32,30	Area is safe.
Muara Jaya, Pasiran, Way Andi, Meranggi.	Patrol	6 Jul	10 Jul	5	8	19,30	Encountered ex timber theft. Arrest suspect of fish theft.
D2, Cangkok, Tarsan, Kemang, D2.	Patrol/ Survey	14 Jul	19 Jul	6	4	23,50	Rhino's signs.
Rasau Pos, Pinang Merah, Rasau Atas, Rasau Pos.	Patrol/ Survey	31 Jul	4 Aug	5	9	13,40	Signs of rhino, elephant, and tiger.
D1, Wako Benteng, Wako Kali, Wako Pes.	Patrol/ Survey	22 Aug	27 Aug	6	4	58,50	Rhino's sign. Arrest suspect of fish theft.
D1, Camp Sore, Kali Biru, D2.	Patrol/ Survey	1 Sep	6 Sep	6	4	17,60	Rhino's sign.
Tawon, Ulung-Ulung, Temon, Way Kanan Aats, Abu.	Patrol/ Survey	11 Sep	15 Sep	5	4	22,20	Rhino's sign. Encountered fish theft, deer trap, and arson.
Mini, Saporu, PLG.	Patrol/ Survey	6 Jul	9 Jul	4	3	27,50	Signs of elephant, tapir, and tiger. No illegal activity.
D2, Rawa Badak, Tanah Tinggi, Sirjoden, Pos D2.	Patrol/ Survey	14 Jul	19 Jul	6	4	27,00	Rhino's sign.
D2, Jeruk, Sawa Badak.	Patrol/ Survey	23 Jul	26 Jul	4	3	18,00	Signs of rhino and other wildlife.
D2, Rawa Badak, C. Rotan, Kali Biru Atas, Pos D2.	Patrol/ Survey	10 Aug	15 Aug	6	4	23,00	Signs of rhino, elephant, tapir, and tiger.
Tanah Tinggi.	To Make Well	20 Aug	25 Aug	6	3	14,50	Succeeded in making a well and found good and consumable spring.
Jambuan, Alpa,	Patrol	18 Aug	19 Aug	2	11	14,50	-

## INDONESIAN RHINO CONSERVATION PROGRAM

WAY KAMBAS 1  
JULY – 30 SEPTEMBER 2006

Location	Activity	Start Date	End Date	Days	No of Person	Length (Km)	Remarks
Margahayu.							
Pos Way Kanan, Rawa Gajah, Ulung-Ulung, Simpang Tawon.	Patrol/ Survey	2 Sep	7 Sep	6	5	15,00	Signs of rhino, elephant, tapir, and tiger.
Sartam, Kali Pasir, Tegal Yoso.	Patrol	11 Sep	14 Sep	4	5	12,00	Encountered location of trap setting and group of poachers.
Rawa Kerek, Plang Ijo.	Patrol	15 Sep	15 Sep	1	5	22,00	Encountered traps.
Perambahan, Rawa Kerek, JICA, Plang Ijo.	Patrol	19 Sep	20 Sep	2	6	12,00	Encountered animal traps, timber theft, and corpses (wild pig and deer)

**GENERAL PERFORMANCE PARAMETERS**

Number of Activities	Distance Walked (Km)	Number of Field Days	Field Days Per-Person Per-Month
43	887,10	170	13,55

**PROGRAM PERSONNEL**

(Summary of Field Days Per-Person Per-Month 1 July – 30 Sept. 2006)

Name of Personnel	Number of Days	Average Field Days/Month
Agus Riadi	42	14,00 ( 3 Months)
Amrodi	36	12,00 ( 3 Months)
Aris H	42	14,00 ( 3 Months)
Balyan Irawadi Siregar	33	11,00 ( 3 Months)
Bambang Meiyono	39	13,00 ( 3 Months)
Bonari	32	10,67 ( 3 Months)
Boston Kaloko	45	15,00 ( 3 Months)
Daryono	47	15,67 ( 3 Months)
Encang Sutarna	49	16,33 ( 3 Months)
Ferry Agus Bangun	36	12,00 ( 3 Months)
Joko Iswanto	35	11,67 ( 3 Months)
Muslimin	46	15,33 ( 3 Months)
Nur Basuki	38	12,67 ( 3 Months)
Rosdi Hartono	47	15,67 ( 3 Months)
Sugondo	41	13,67 ( 3 Months)
Suhadi	41	13,67 ( 3 Months)
Sujoko	41	13,67 ( 3 Months)
Supriyono	42	14,00 ( 3 Months)
Totok Riyadi	45	15,00 ( 3 Months)
Yusuardi	36	12,00 ( 3 Months)

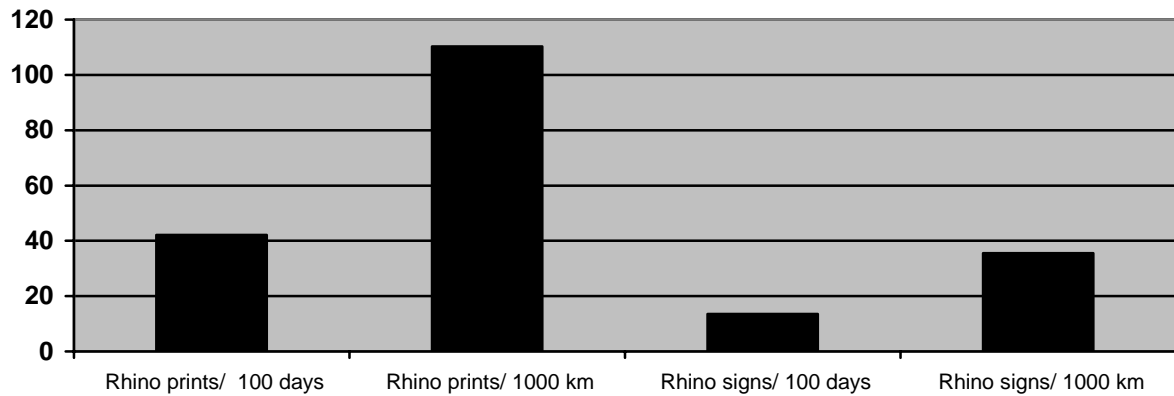
# **UJUNG KULON NATIONAL PARK**

**BASIC POPULATION PARAMETERS**

No. Of Case Footprint Encountered	Number of Footprints	Wallow	Feces	Food	Other Signs*	Direct Sighting
59	118	2	9	5	0	3

\* Include Urine, Scratches, Rub

**RHINO DENSITY INDICATORS**



Rhino		RPU Field Presence		Density Indicators			
A	B*	C	D	A/C	A/D	B/C	B/D
Number of print locations	Number of Rhino Signs*	Field Days**	Distance Walked***	Rhino prints/ 100 days	Rhino prints/ 1000 km	Rhino signs/ 100 days	Rhino signs/ 1000 km
59	19	140	535,00	42,14	110,28	13,57	35,51

(B\*) The total number of sign (excluding footprints) of rhino found. \*\* Total number of RPU group field days during surveys only (excluding other activities). \*\*\* Total number of range in kilometer covered by RPU group during surveys activity.

**ILLEGAL ACTIVITIES ENCOUNTERED**

Encroachment	Timber Theft	Forest Product Theft	Illegal Hunting		
			Rhino / Trap	Non Rhino (Mammals)	Other
0	0	0	0	0	0

**ENCOUNTERED ANIMALS**

Patrol Area	√ = encountered						
	Rhino	Banteng	Elephant	Tiger	Tapir	Other Mammal	Offences
Blok Cigenter, Cibandawoh, Kr. Ranjang.	√						
Legon Pakis, Cipakis, Geundir, Kp. Salam, Cigenter.	√						
Cikaung Sabrang, Geundir, Buah Kaung, Soge, Aermokla. Kr. Ranjang, Kalejetan.							
Tj. Lame, Kr. Ranjang, Kalejetan, Cihujan, Geundir, Cipakis.							
Cikaung Sabrang, Blok Kalejetan, Hulu Ciperepet, Kp. Petey, Geundir.							
Kr. Ranjang, Bandawoh, Cikeusik Timur.	√						
Aermokla, Cpakis, Gendir, Legon Pakis, Tanjung Lame.							
Cikaung Sabrang, Cigenter, Pamageran, Cikarang.	√						
Tj. Lame, P. Handeuleum, DAS Cigenter (Cigenter Atas, curug Cigenter - Muara Cigenter), Gardu Buruk.	√						
Pesisir Pantai Selatan Semenanjung, Blok Cibunar - Blok Cidaon.	√						
Blok Cigenter, Pamageran, Cikarang, Cihandeuleum.	√						
Sumur, Taman Jaya, P. handeuleum, Blok DAS Cigenter, Gardu Buruk Selatan.	√						
Blok Cidaon, Cibunar, pesisir pantai Citelang, Cikarang, Pamageran.	√						

Patrol Area	√ = encountered						
	Rhino	Banteng	Elephant	Tiger	Tapir	Other Mammal	Offences
Handeuleum, Cikeuyeup, Cigenter, Gardu Buruk, Pamageran, Cikarang.	√						
Sumur, Blok/DAS Cigenter, Cigenter, Transek 8, Cihandeuleum.	√						
Kr. Ranjang, Pangukusan, Citelang.	√						
Handeuleum, Cikeuyeup, Cigenter, Gardu Buruk.							
Sumur, Blok/DAS Cigenter, Cihandeuleum, Blok Rawa Cikeuyeup.	√						

### DETAILS OF RHINO SIGN

Patrol Area	Footprints	Direct Sighting	Wallow	Food	Dung	Other Signs
Blok Cigenter, Cibandawoh, Kr. Ranjang.	1	0	0	0	0	0
Legon Pakis, Cipakis, Geundir, Kp. Salam, Cigenter.	1	0	0	0	0	0
Kr. Ranjang, Bandawoh, Cikeusik Timur.	4	0	0	0	0	0
Tj. Lame, P. Handeuleum, DAS Cigenter (Cigenter Atas, curug Cigenter - Muara Cigenter), Gardu Buruk.	18	0	1	1	0	0
Pesisir Pantai Selatan Semenanjung, Blok Cibunar - Blok Cidaon.	1	0	0	0	0	0
Blok Cigenter, Pamageran, Cikarang, Cihandeuleum.	1	0	0	0	0	0
Sumur, Taman Jaya, P. handeuleum, Blok DAS Cigenter, Gardu Buruk Selatan.	6	0	0	2	1	0
Blok Cidaon, Cibunar, pesisir pantai Citelang, Cikarang, Pamageran.	3	0	0	1	0	0
Handeuleum, Cikeuyeup, Cigenter, Gardu Buruk, Pamageran, Cikarang.	4	3	0	0	0	0
Sumur, Blok/DAS Cigenter, Cigenter, Transek 8, Cihandeuleum.	10	0	1	1	8	0
Kr. Ranjang, Pangukusan, Citelang.	1	0	0	0	0	0

Patrol Area	Footprints	Direct Sighting	Wallow	Food	Dung	Other Signs
Sumur, Blok/DAS Cigenter, Cihandeuleum, Blok Rawa Cikeuyeup.	9	0	0	0	0	0

### PATROL DATA

Location	Activity	Start Date	End Date	Days	No of Person	Length (Km)	Remarks
Blok Cigenter, Cibandawoh, Kr. Ranjang.	Patrol/Survey	2 Jul	10 Jul	9	3	52,00	Rhino's signs in Block Ciperepet – Karang Ranjang. No park disturbance.
Kr. Ranjang, Kalejetan.	Patrol/Survey	23 Jul	30 Jul	8	3	40,00	No new sign of rhino. No forest disturbance.
Kr. Ranjang, Bandawoh, Cikeusik Timur.	Patrol/Survey	2 Aug	10 Aug	9	4	69,00	Two young rhino's footprints. Area is safe.
Pesisir Pantai Selatan Semenanjung, Blok Cibunar - Blok Cidaon.	Patrol/Survey	21 Aug	29 Aug	9	3	54,00	New footprint in Block Cibunar. Area is safe.
Blok Cidaon, Cibunar, pesisir pantai Citelang, Cikarang, Pamageran.	Patrol/Survey	1 Sep	9 Sep	9	4	48,00	Rhino's footprints presumed from different individual. No illegal activity encountered.
Kr. Ranjang, Pangukusan, Citelang.	Patrol/Survey	21 Sep	30 Sep	10	4	30,00	Rhino's footprints. Area is safe.
Legon Pakis, Cipakis, Geundir, Kp. Salam, Cigenter.	Patrol/Survey	1 Jul	10 Jul	10	3	28,00	Rhino's footprints. No arson.
Tj. Lame, Kr. Ranjang, Kalejetan, Cihujan, Geundir, Cipakis.	Patrol/Survey	20 Jul	30 Jul	11	3	32,00	No rhino sign. No arson.
Aermokla, Cpakis, Gendir, Legon Pakis, Tanjung Lame.	Patrol	1 Aug	5 Aug	5	3	27,00	No arson.
Cikaung Sabrang, Cigenter, Pamageran, Cikarang.	Monitoring	6 Aug	18 Aug	13	3	39,00	Rhino's tracks.
Blok Cigenter, Pamageran, Cikarang, Cihandeuleum.	Patrol/Survey	25 Aug	31 Aug	7	2	19,00	Rhino's footprints.
Handeuleum, Cikeuyeup, Cigenter, Gardu Buruk, Pamageran, Cikarang.	Patrol/Survey	1 Sep	10 Sep	10	3	37,00	Direct sighting a rhino (teenage).
Cikaung Sabrang, Geundir, Buah Kaung, Soge, Aermokla.	Patrol	1 Jul	10 Jul	10	4	23,00	Area is safe.
Cikaung Sabrang, Blok Kalejetan, Hulu Ciperepet, Kp. Petey,	Patrol	21 Jul	30 Jul	10	4	28,00	Area is safe.



## INDONESIAN RHINO CONSERVATION PROGRAM

UJUNG KULON  
1 JULY – 30 SEPTEMBER 2006

Location	Activity	Start Date	End Date	Days	No of Person	Length (Km)	Remarks
Geundir.							
Tj. Lame, P. Handeuleum, DAS Cigenter (Cigenter Atas, curug Cigenter - Muara Cigenter), Gardu Buruk.	Patrol/Survey	6 Aug	15 Aug	10	4	22,00	Rhino's signs. Rhino's footprints (female and teenage) in Block Leuwi Buled.
Sumur, Taman Jaya, P. handeuleum, Blok DAS Cigenter, Gardu Buruk Selatan.	Patrol/Survey	22 Aug	30 Aug	9	4	19,90	Enabled to monitor permanent tracks of rhino around Block Cigenter in dry season.
Sumur, Blok/DAS Cigenter, Cigenter, Transek 8, Cihandeuleum.	Patrol/Survey	1 Sep	10 Sep	10	4	36,62	Succeeded in monitoring rhino moving (female and teenage).
Handeuleum, Cikeuyeup, Cigenter, Gardu Buruk.	Patrol/Survey	22 Sep	30 Sep	9	4	29,00	No rhino sign.
Sumur, Blok/DAS Cigenter, Cihandeuleum, Blok Rawa Cikeuyeup.	Patrol/Survey	21 Sep	30 Sep	10	4	19,20	Rhino's sign.

**GENERAL PERFORMANCE PARAMETERS**

Number of Activities	Distance Walked (Km)	Number of Field Days	Field Days Per-Person Per-Month
19	652,72	178	18,75

**PROGRAM PERSONNEL**

(Summary of Field Days Per-Person Per-Month 1 July – 30 Sept. 2006)

Name of Personnel	Number of Days	Average Field Days/Month
Atib	54	18,00 ( 3 Months)
Dendin Martin	65	21,67 ( 3 Months)
Diding	59	19,67 ( 3 Months)
Haerudin	65	21,67 ( 3 Months)
M. Syamsudin*	19	19,00 ( 1 Month)
Mustary	54	18,00 ( 3 Months)
Muzakir Watir	59	19,67 ( 3 Months)
Nana Suhana	48	16,00 ( 3 Months)
Sorhim	54	18,00 ( 3 Months)
Teguh Basuki	59	19,67 ( 3 Months)
Ujang Sukri*	28	14,00 ( 2 Months)
Untung Sunarko	59	19,67 ( 3 Months)

\*M. Syamsudin and Ujang Sukri appointed starting 1<sup>st</sup> of Aug 2006.