

**Indonesian Rhino Conservation Program - IRCP  
Program Konservasi Badak Indonesia - PKBI**

**QUARTERLY ACTIVITY AND  
PERFORMANCE REPORT**

**1 APRIL - 30 JUNE 2006 (Q2)**

**Editors:**

Ir. M. Waladi Isnani - IRCP Program Manager  
Dadan D. Subrata, DVM - Adm. and Database Supervisor  
Dr. Nico J. van Strien - IRF Asia Coordinator

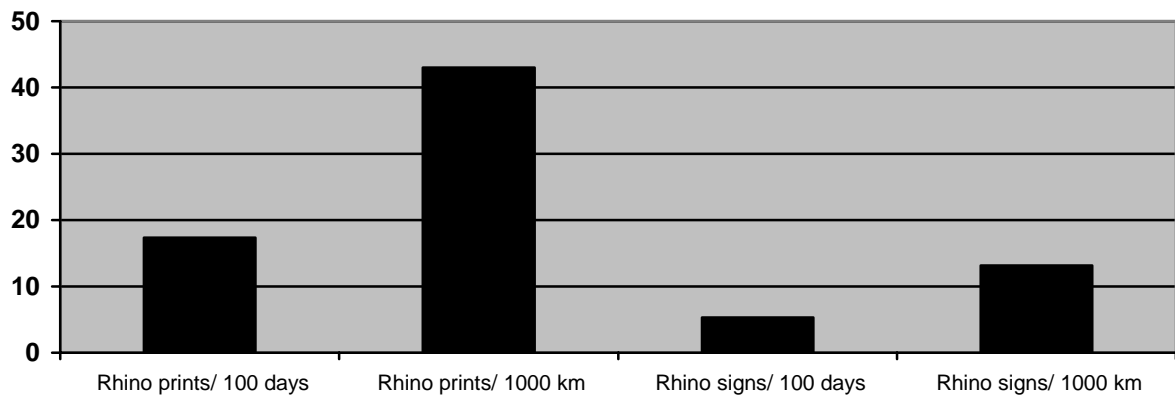
# **BUKIT BARISAN SELATAN NATIONAL PARK**

### BASIC POPULATION PARAMETERS

| Number of Footprints | Number of Locations with rhino signs |         |       |         |              |                 |
|----------------------|--------------------------------------|---------|-------|---------|--------------|-----------------|
|                      | Footprints                           | Wallows | Feces | Feeding | Other Signs* | Direct Sighting |
| 82                   | 50                                   | 6       | 5     | 2       | 2            | 2               |

\* Include Urine, Scratches, Rubbings, etc.

### RHINO DENSITY INDICATORS



| Rhino                     |                        | RPU Field Presence |                    | Density Indicators     |                       |                       |                      |
|---------------------------|------------------------|--------------------|--------------------|------------------------|-----------------------|-----------------------|----------------------|
| A                         | B*                     | C                  | D                  | A/C                    | A/D                   | B/C                   | B/D                  |
| Number of print locations | Number of Rhino Signs* | Field Days**       | Distance Walked*** | Rhino prints/ 100 days | Rhino prints/ 1000 km | Rhino signs/ 100 days | Rhino signs/ 1000 km |
| 50                        | 17                     | 282                | 1.139,00           | 17,38                  | 43,02                 | 5,32                  | 13,17                |

(B\*) The total number of sign (excluding footprints) of rhino found. \*\* Total number of RPU group field days during surveys only (excluding other activities). \*\*\* Total number of range in kilometer covered by RPU group during surveys activity.

**ILLEGAL ACTIVITIES ENCOUNTERED**

| Encroachment | Timber Theft | Forest Product Theft | Illegal Hunting |                     |       |
|--------------|--------------|----------------------|-----------------|---------------------|-------|
|              |              |                      | Rhino / Trap    | Non Rhino (Mammals) | Other |
| 9            | 1            | 0                    | 0               | 6                   | 0     |

**ENCOUNTERED ANIMALS**

| Patrol Area   | √ = encountered |         |          |       |       |              |          |
|---|-----------------|---------|----------|-------|-------|--------------|----------|
|   | Rhino           | Banteng | Elephant | Tiger | Tapir | Other Mammal | Offences |
| Way Haru, Way Pintau, Siring Balak, Way Mendati, Kubu Gedung, Pugung Tampak.  |                 |         |          |       |       |              |          |
| Mendati, Kubu Kulit, Hulu Way Mendati, Krengseng, Hulu Way Rilau, Ketapang.   | √               |         |          | √     | √     |              | √        |
| Penengahan, Way Campang Kanan, Hulu Way Paya, Hulu Way Nenok, Hulu Way Penipahan.   | √               |         |          | √     | √     |              |          |
| Pematang Langgar, Way Tembulih, Hulu Way Rilau, Krengseng, Way Mendati.   | √               |         |          | √     |       |              |          |
| Kubu Perahu, Hulu Way Tenumbang, Hulu Mahnai Balaik, Mandiri.   | √               |         |          | √     |       |              |          |
| Tampang, Kaugading, Pesanguan, Muara Dua, Giri Toto.  |                 |         |          |       |       |              |          |
| Grogol, Hulu Way Ngaras, Hulu Way Tembulih.   |                 |         | √        | √     | √     |              |          |
| Penyantun, Pg. Cempaka, Napaliuk, Way Babuta, Way Canguk, Sumberejo.  |                 |         | √        | √     | √     |              |          |
| Karang Berak, Way Menanga Kiri, Way Kejadian, Penyantun, Way Nipah.   |                 |         |          | √     | √     |              | √        |
| Pal 50, Hulu Way Bambang, Way Bambang besar, Talang Pagelaran.  |                 |         | √        |       |       |              |          |
| Tenumbang, Cawang Kiri, Damar Pak, Peg. Pius, Hulu Way Pius, Hulu W. Lubuk Pering, Hulu W. Ngambur, Hulu W. Biha, Simpang Kuda, Kubugedung, | √               |         |          |       | √     |              | √        |

| Patrol Area   | √ = encountered |         |          |       |       |              |          |
|---|-----------------|---------|----------|-------|-------|--------------|----------|
|   | Rhino           | Banteng | Elephant | Tiger | Tapir | Other Mammal | Offences |
| Talang Meranjat, Biha.  |                 |         |          |       |       |              |          |
| Tampang, Sinar Ogan, Penganan, Kaugading, Tirom, Bandar Agung, Krui.  |                 |         |          |       |       |              |          |
| Talang Pendowo, Hulu Way Biha, Hulu Way Marang Lunik, Trangging.  | √               |         | √        | √     | √     |              | √        |
| Suka Maju, Hulu Way Tenumbang, Hulu Way Krui, Way Meluang, Kubu Perahu.   | √               |         |          |       | √     |              | √        |
| Penengahan, Way Campang Kanan, Hulu Way Menanga Kanan, Menanga Kanan, Way haru, Sumberejo.  | √               |         | √        | √     |       |              |          |
| Kotaagung, Umbul Kuyung, Sukamarga, Hantatai, Suoh.   |                 |         |          |       |       |              |          |
| Bombon, Way Anderlung, Hulu Way Tenumbang, Hulu Way Mahnai, Way Krui.   | √               |         | √        | √     | √     |              | √        |
| Mendati, Way Mendati, Krengseng, Hulu Way Rilau, Pematang Langgar.  | √               |         | √        | √     |       |              |          |
| Sumberejo, Way Canguk, Way Haru, Way Menanga.   |                 |         |          | √     | √     |              |          |
| KM 28, Hulu Way Pemerihan, Way Pemerihan, KM 21.  | √               |         |          |       | √     |              |          |
| KM 18, Pos Pemerihan, Way Pemerihan besar.  | √               |         |          | √     | √     |              |          |
| Asahan, Way Asahan, Sinar Sumendo, Way Blambang Huma, Otok Radang, Pg. Jeruk, Hulu Way Penaga, Hulu Way Kawat, Pengekahan, Belimbing, Way Sleman, D. Menjukut, W. Sekawat, Tampang Tua. |                 |         | √        | √     | √     |              | √        |
| Peninggeman, Hulu Way Pemerihan, Way Pemerihan, Km 26.  | √               |         |          |       | √     |              |          |
| Pal 50, Hulu Way Bambang, Km 24.  | √               |         | √        | √     | √     |              |          |
| Kubu Perahu, Way Menterang, Hulu Way Krui, Hulu Way Tengkuluk, Way Gunung,  |                 |         | √        | √     | √     |              |          |

| Patrol Area   | √ = encountered |         |          |       |       |              |          |
|---|-----------------|---------|----------|-------|-------|--------------|----------|
|   | Rhino           | Banteng | Elephant | Tiger | Tapir | Other Mammal | Offences |
| Gunung Kemala.  |                 |         |          |       |       |              |          |
| Talang Sukadi, Way Pintau, Way Bambang, Talang Sembilan, Sido Mulyo.                            |                 |         |          | √     |       |              | √        |
| Marang, Kupang Ulu, Way Ngambur Bunuk, Way Ngambur Pangkalan, Panama, Panji Wayang.             |                 |         |          |       | √     |              | √        |
| KM 22, Way Bambang, Way Pemerihan.  | √               |         |          |       |       |              | √        |
| Sukaraja Atas, Peninggeman, Way Pemerihan Besar, Hulu Way Pemerihan, KM 26.                     |                 |         |          | √     | √     |              |          |
| Haur Gading, Sukamaju, Otok Radang, Way Asahan.   |                 |         | √        |       | √     |              |          |
| Tirom Kampung, Tlg Simpang, Hulu Way Samang, Way Batu, Way Campang Kanan, Penengahan.           |                 |         | √        |       | √     |              | √        |
| Limus, Way Blambangan, Danau Menjukul, Way Sekawat, Tampang.                                    | √               |         | √        | √     | √     |              | √        |
| Sangsado, Talang Sebelas, talang Tujuh, Blok Lima, Hulu Way Ngaras, Way Saru Balak.             | √               |         |          | √     | √     |              |          |
| Km 30, Km 22, Km 18, Way Pemerihan.   |                 |         |          |       |       |              |          |
| Mendati, Way Mendati, Pegunungan Kuyung, Kubu Kulit, Hulu Way Telmak, Hulu Way Ngambur, Panama. | √               |         | √        | √     | √     |              |          |
| KM 50, KM 18, Hulu anak Pemerihan.  | √               |         |          |       |       |              |          |

**DETAILS OF RHINO SIGN**

| Patrol Area  | Footprints | Direct Sighting | Wallow | Feeding | Dung | Other Signs |
|--|------------|-----------------|--------|---------|------|-------------|
| Mendati, Kubu Kulit, Hulu Way Mendati, Krengseng, Hulu Way Rilau, Ketapang.  | 1          | 0               | 1      | 0       | 1    | 0           |
| Penengahan, Way Campang Kanan, Hulu Way Paya, Hulu Way Nenok, Hulu Way Penipahan.  | 3          | 0               | 1      | 0       | 0    | 0           |
| Pematang Langgar, Way Tembulih, Hulu Way Rilau, Krengseng, Way Mendati.  | 2          | 0               | 0      | 0       | 0    | 0           |
| Kubu Perahu, Hulu Way Tenumbang, Hulu Mahnai Balaik, Mandiri.  | 4          | 0               | 0      | 0       | 0    | 0           |
| Tenumbang, Cawang Kiri, Damar Pak, Peg. Pius, Hulu Way Pius, Hulu W. Lubuk Pering, Hulu W. Ngambur, Hulu W. Biha, Simpang Kuda, Kubugedung, Talang Meranjat, Biha. | 1          | 0               | 1      | 0       | 0    | 0           |
| Talang Pendowo, Hulu Way Biha, Hulu Way Marang Lunik, Trangging.   | 1          | 0               | 0      | 0       | 0    | 0           |
| Suka Maju, Hulu Way Tenumbang, Hulu Way Krui, Way Meluang, Kubu Perahu.  | 5          | 0               | 0      | 1       | 0    | 0           |
| Penengahan, Way Campang Kanan, Hulu Way Menanga Kanan, Menanga Kanan, Way haru, Sumberejo.   | 4          | 0               | 0      | 0       | 0    | 0           |
| Bombon, Way Anderlung, Hulu Way Tenumbang, Hulu Way Mahnai, Way Krui.  | 4          | 0               | 0      | 0       | 0    | 0           |
| Mendati, Way Mendati, Krengseng, Hulu Way Rilau, Pematang Langgar.   | 2          | 0               | 0      | 0       | 0    | 0           |
| KM 28, Hulu Way Pemerihan, Way Pemerihan, KM 21.   | 5          | 0               | 1      | 0       | 2    | 0           |
| KM 18, Pos Pemerihan, Way Pemerihan besar.   | 4          | 0               | 0      | 0       | 0    | 0           |
| Peninggeman, Hulu Way Pemerihan, Way Pemerihan, Km 26.   | 2          | 0               | 0      | 0       | 0    | 0           |
| Pal 50, Hulu Way Bambang, Km 24.   | 3          | 0               | 0      | 0       | 2    | 0           |
| KM 22, Way Bambang, Way Pemerihan.   | 1          | 2               | 2      | 0       | 0    | 0           |

| <b>Patrol Area</b>  | <b>Footprints</b> | <b>Direct Sighting</b> | <b>Wallow</b> | <b>Feeding</b> | <b>Dung</b> | <b>Other Signs</b> |
|---|-------------------|------------------------|---------------|----------------|-------------|--------------------|
| Limus, Way Blambangan, Danau Menjukut, Way Sekawat, Tampang.                                    | 3                 | 0                      | 0             | 0              | 0           | 0                  |
| Sangsado, Talang Sebelas, talang Tujuh, Blok Lima, Hulu Way Ngaras, Way Saru Balak.             | 2                 | 0                      | 0             | 0              | 0           | 0                  |
| Mendati, Way Mendati, Pegunungan Kuyung, Kubu Kulit, Hulu Way Telmak, Hulu Way Ngambur, Panama. | 2                 | 0                      | 0             | 1              | 0           | 0                  |
| KM 50, KM 18, Hulu anak Pemerihan.  | 1                 | 0                      | 0             | 0              | 0           | 2                  |



**PATROL DATA**

| Location   | Activity          | Start Date | End Date | Days | No of Person | Length (Km) | Remarks  |
|--|-------------------|------------|----------|------|--------------|-------------|--|
| Way Haru, Way Pintau, Siring Balak, Way Mendati, Kubu Gedung, Pugung Tampak. | Intelligence      | 4 Apr      | 12 Apr   | 9    | 4            | 200         | Obtained information that tiger poaching still present.  |
| Tampang, Kaugading, Pesanguan, Muara Dua, Giri Toto.                         | Intelligence      | 17 Apr     | 28 Apr   | 12   | 4            | 300         | Arrest 2 suspects of wildlife trading in Muara Dua, Hartono Bin Yososuwarno and Kojot Bin Maslan.  |
| Tampang, Sinar Ogan, Penganan, Kaugading, Tirom, Bandar Agung, Krui.         | Intelligence      | 4 May      | 13 May   | 10   | 4            | 190         | Defeated tiger poisoning by people of Siring Huong. Obtained information that someone of Kubu Gedung kept tiger's skin.  |
| Peninggeman, Hulu Way Pemerihan, Way Pemerihan, Km 26.                       | Patrol/<br>Survey | 5 May      | 10 May   | 6    | 5            | 21,00       | Rhino's signs along the survey routes between Way Pemerihan to Km 26.  |
| Kotaagung, Umbul Kuyung, Sukamarga, Hantatai, Suoh.                          | Intelligence      | 22 May     | 30 May   | 9    | 4            | 160         | Obtained information that there is someone seeks "trenggiling" (scaly anteater) in Wonosobo and Kotaagung. Also informed that local people of Tegak Huong and Talang Sandara keep traditional gun ("senjata api locok") for hunting. |
| Mendati, Kubu Kulit, Hulu Way Mendati, Krengseng, Hulu Way Rilau, Ketapang.  | Patrol/<br>Survey | 5 Apr      | 14 Apr   | 10   | 6            | 27          | Signs of rhino and other wildlife such as tiger and tapir.   |
| Grogol, Hulu Way Ngaras, Hulu Way Tembulih.                                  | Patrol/<br>Survey | 19 Apr     | 26 Apr   | 8    | 4            | 29          | No rhino sign except tapir, tiger and elephant.  |
| Talang Pendowo, Hulu Way Biha, Hulu Way Marang Lunik, Trangging.             | Patrol/<br>Survey | 5 May      | 12 May   | 8    | 5            | 36          | Signs of rhino, tapir, tiger, and elephant.  |
| Bombon, Way Anderlung, Hulu Way Tenumbang, Hulu Way Mahnai, Way Krui.        | Patrol/<br>Survey | 18 May     | 26 May   | 9    | 4            | 58          | No rhino sign. Signs of tapir, tiger, and elephant.  |

INDONESIAN RHINO CONSERVATION PROGRAM

BUKIT BARISAN SELATAN  
1 APRIL – 30 JUNE 2006

| Location   | Activity      | Start Date | End Date | Days | No of Person | Length (Km) | Remarks  |
|--|---------------|------------|----------|------|--------------|-------------|--|
| Tenumbang, Cawang Kiri, Damar Pak, Peg. Pius, Hulu Way Pius, Hulu W. Lubuk Pering, Hulu W. Ngambur, Hulu W. Biha, Simpang Kuda, Kubugedung, Talang Meranjat, Biha. | Patrol/Survey | 5 Apr      | 14 Apr   | 10   | 4            | 49          | Signs of rhino (fresh footprints). No illegal poaching encountered.                                  |
| Penyantun, Pg. Cempaka, Napaliuk, Way Babuta, Way Canguk, Sumberejo.   | Patrol/Survey | 20 Apr     | 29 Apr   | 10   | 5            | 37          | No rhino sign. Discovered signs of tapir, tiger, elephant, and other wildlife.                       |
| Suka Maju, Hulu Way Tenumbang, Hulu Way Krui, Way Meluang, Kubu Perahu.  | Patrol/Survey | 5 May      | 12 May   | 8    | 5            | 17          | Rhino's signs.   |
| Mendati, Way Mendati, Krengseng, Hulu Way Rilau, Pematang Langgar.   | Patrol/Survey | 18 May     | 26 May   | 9    | 5            | 17          | Rhino's signs.   |
| Penengahan, Way Campang Kanan, Hulu Way Paya, Hulu Way Nenok, Hulu Way Penipahan.  | Patrol/Survey | 5 Apr      | 13 Apr   | 9    | 6            | 18          | Signs of rhino, tapir, tiger, elephant and deer. Encountered elephant's skeletons older than a year. |
| Karang Berak, Way Menanga Kiri, Way Kejadian, Penyantun, Way Nipah.  | Patrol/Survey | 19 Apr     | 27 Apr   | 9    | 5            | 28          | No rhino sign except signs of tapir and tiger. Encountered trap for small animal.                    |
| Penengahan, Way Campang Kanan, Hulu Way Menanga Kanan, Menanga Kanan, Way haru, Sumberejo.   | Patrol/Survey | 5 May      | 14 May   | 10   | 5            | 51          | Signs of rhino, tiger, and elephant.   |
| Sumberejo, Way Canguk, Way Haru, Way Menanga.  | Patrol/Survey | 20 May     | 27 May   | 8    | 5            | 48          | No new sign of rhino.  |
| Pematang Langgar, Way Tembulih, Hulu Way Rilau, Krengseng, Way Mendati.  | Patrol/Survey | 5 Apr      | 13 Apr   | 9    | 6            | 46          | No illegal poaching, timber theft, nor forest encroachment. Signs of rhino.                          |

## INDONESIAN RHINO CONSERVATION PROGRAM

## BUKIT BARISAN SELATAN

1 APRIL – 30 JUNE 2006

| Location  | Activity      | Start Date | End Date | Days | No of Person | Length (Km) | Remarks   |
|---|---------------|------------|----------|------|--------------|-------------|---|
| Asahan, Way Asahan, Sinar Sumendo, Way Blambang Huma, Otok Radang, Pg. Jeruk, Hulu Way Penaga, Hulu Way Kawat, Pengekahan, Belimbing, Way Sleman, D. Menjukut, W. Sekawat, Tampang Tua. | Patrol/Survey | 4 May      | 13 May   | 10   | 6            | 51          | No rhino sign. Signs of tapir and elephant. Encountered deer trap.  |
| KM 28, Hulu Way Pemerihan, Way Pemerihan, KM 21.  | Patrol/Survey | 20 May     | 29 May   | 10   | 4            | 39          | Rhino's signs around the road.  |
| Kubu Perahu, Hulu Way Tenumbang, Hulu Mahnai Balaik, Mandiri.   | Patrol/Survey | 6 Apr      | 13 Apr   | 8    | 6            | 50          | Signs of rhino, tapir, and tiger.   |
| Pal 50, Hulu Way Bambang, Way Bambang besar, Talang Pagelaran.  | Patrol/Survey | 19 Apr     | 26 Apr   | 8    | 5            | 40          | No rhino sign. Elephant's footprints. No forest encroachment and timber theft.  |
| KM 18, Pos Pemerihan, Way Pemerihan besar.  | Patrol/Survey | 18 May     | 27 May   | 10   | 4            | 15          | Rhino's signs.  |
| Pal 50, Hulu Way Bambang, Km 24.  | Patrol/Survey | 6 Jun      | 13 Jun   | 8    | 5            | 25,00       | Rhino and other wildlife's signs.   |
| Haur Gading, Sukamaju, Otok Radang, Way Asahan.   | Patrol/Survey | 17 Jun     | 25 Jun   | 9    | 6            | 38,00       | No rhino sign except tapir and elephant.  |
| Kubu Perahu, Way Menterang, Hulu Way Krui, Hulu Way Tengkuluk, Way Gunung, Gunung Kemala.   | Patrol/Survey | 8 Jun      | 17 Jun   | 10   | 5            | 24,00       | No rhino sign except tapir, tiger, and elephant. Encountered forest encroachment and traces of bird theft.                  |
| Mendati, Way Mendati, Pegunungan Kuyung, Kubu Kulit, Hulu Way Telmak, Hulu Way Ngambur, Panama.   | Patrol/Survey | 21 Jun     | 29 Jun   | 9    | 5            | 32,00       | Rhino and other wildlife's signs such as tapir, tiger, and elephant. Encountered forest encroachment.                       |
| Tirom Kampung, Tig Simpang, Hulu Way Samang, Way Batu, Way Campang Kanan, Penengahan.   | Patrol/Survey | 17 Jun     | 26 Jun   | 10   | 5            | 25,00       | No rhino sign except tapir and elephant.  |
| Talang Sukadi, Way Pintau, Way Bambang, Talang Sembilan, Sido Mulyo.  | Patrol/Survey | 5 Jun      | 12 Jun   | 8    | 5            | 26,00       | No rhino sign. Found footprints of tapir, tiger, and elephant. Direct sighting group of elephant. Encountered timber theft. |

## INDONESIAN RHINO CONSERVATION PROGRAM

BUKIT BARISAN SELATAN  
1 APRIL – 30 JUNE 2006

| Location  | Activity      | Start Date | End Date | Days | No of Person | Length (Km) | Remarks  |
|---|---------------|------------|----------|------|--------------|-------------|--|
| Limus, Way Blambangan, Danau Menjikut, Way Sekawat, Tampang.                        | Patrol/Survey | 19 Jun     | 27 Jun   | 9    | 5            | 29,00       | Rhino's footprints. Encountered skull of tapir and elephant. Encountered also traces of animal trap.   |
| Marang, Kupang Ulu, Way Ngambur Bunuk, Way Ngambur Pangkalan, Panama, Panji Wayang. | Patrol/Survey | 8 Jun      | 17 Jun   | 10   | 4            | 47,00       | No rhino sign. No illegal poaching. Encountered new forest encroachment.   |
| Sangsado, Talang Sebelas, talang Tujuh, Blok Lima, Hulu Way Ngaras, Way Saru Balak. | Patrol/Survey | 22 Jun     | 30 Jun   | 9    | 5            | 52,00       | Rhino's signs. No illegal poaching, timber theft, forest encroachment.   |
| KM 22, Way Bambang, Way Pemerihan.  | Patrol/Survey | 4 Jun      | 11 Jun   | 8    | 5            | 76,00       | Rhino's signs. Direct sighting a rhino.  |
| Km 30, Km 22, Km 18, Way Pemerihan.   | Patrol/Survey | 18 Jun     | 25 Jun   | 8    | 5            | 62,00       | Rhino's footprints and wallow in KM 22 Way Pemerihan. Encountered a tapir trespassed local people's crops and trapped in unused toilet in Way Heni, Sumberejo. |
| Sukaraja Atas, Peninggeman, Way Pemerihan Besar, Hulu Way Pemerihan, KM 26.         | Patrol/Survey | 4 Jun      | 11 Jun   | 8    | 5            | 20,00       | No rhino sign except tapir and tiger.  |

**GENERAL PERFORMANCE PARAMETERS**

| Number of Activities | Distance Walked (Km) | Number of Field Days | Field Days Per-Person Per-Month |
|----------------------|----------------------|----------------------|---------------------------------|
| 36                   | 1.989,80             | 322                  | 16,47                           |

**PROGRAM PERSONNEL**

(Summary of Field Days Per-Person Per-Month 1 April – 30 June 2006)

| Name of Personnel | Number of Field Days | Average Field Days/Month |
|-------------------|----------------------|--------------------------|
| Afrizal SI        | 53                   | 17,67 ( 3 Months)        |
| Agung S           | 46                   | 15,33 ( 3 Months)        |
| Agus Sulaeman     | 29                   | 9,67 ( 3 Months)         |
| Ayi               | 52                   | 17,33 ( 3 Months)        |
| Bahara            | 42                   | 14,00 ( 3 Months)        |
| Budiono           | 53                   | 17,67 ( 3 Months)        |
| Didin Kamaludin   | 55                   | 18,33 ( 3 Months)        |
| Edy Rusmanto      | 52                   | 17,33 ( 3 Months)        |
| Hendra Wijaya     | 57                   | 19,00 ( 3 Months)        |
| Heryanto          | 52                   | 17,33 ( 3 Months)        |
| Jalisi            | 40                   | 13,33 ( 3 Months)        |
| Madnurzen         | 53                   | 17,67 ( 3 Months)        |
| Maman Suherman    | 51                   | 17,00 ( 3 Months)        |
| Marsum            | 57                   | 19,00 ( 3 Months)        |
| Merly Aroc Hulu   | 54                   | 18,00 ( 3 Months)        |
| Miskun*           | 40                   | 20,00 ( 2 Months)        |
| Nang Jamadi       | 56                   | 18,67 ( 3 Months)        |
| Olih              | 52                   | 17,33 ( 3 Months)        |
| Rahman            | 57                   | 19,00 ( 3 Months)        |
| Romianto          | 34                   | 11,33 ( 3 Months)        |
| Sahroni           | 45                   | 15,00 ( 3 Months)        |
| Samsu Haryono     | 53                   | 17,67 ( 3 Months)        |
| Samsu Rizal       | 58                   | 19,33 ( 3 Months)        |
| Saptono           | 37                   | 12,33 ( 3 Months)        |
| Sudari            | 55                   | 18,33 ( 3 Months)        |
| Suharsono         | 57                   | 19,00 ( 3 Months)        |
| Suryadi           | 57                   | 19,00 ( 3 Months)        |
| Timbul TB         | 36                   | 12,00 ( 3 Months)        |
| Toho Hutagalung   | 54                   | 18,00 ( 3 Months)        |
| Uga Yogaswara     | 24                   | 8,00 ( 3 Months)         |
| Zen Afrial        | 50                   | 16,67 ( 3 Months)        |
| Zulkifli          | 50                   | 16,67 ( 3 Months)        |

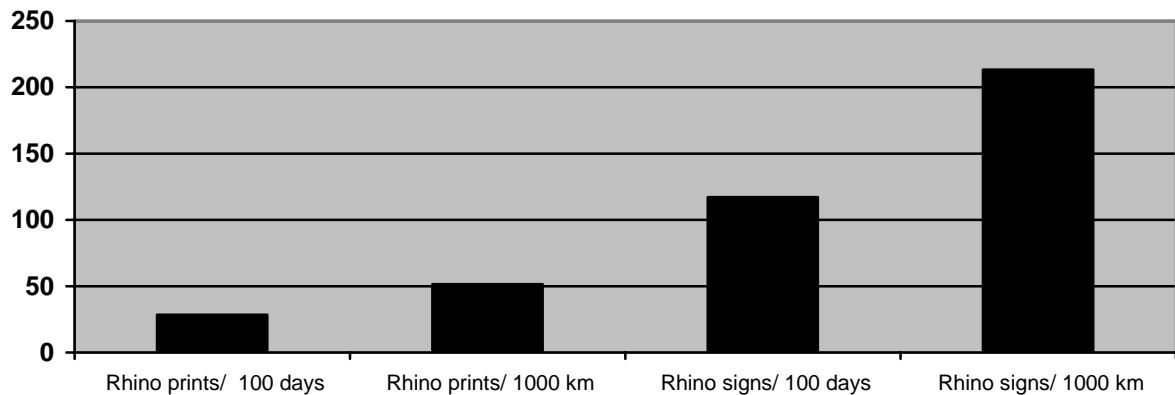
# **WAY KAMBAS NATIONAL PARK**

### BASIC POPULATION PARAMETERS

| Number of Footprints | Number of Locations with rhino signs |         |       |         |              |                 |
|----------------------|--------------------------------------|---------|-------|---------|--------------|-----------------|
|                      | Footprints                           | Wallows | Feces | Feeding | Other Signs* | Direct Sighting |
| 55                   | 39                                   | 23      | 57    | 15      | 62           | 1               |

\* Include Urine, Scratches, Rubbings, etc.

### RHINO DENSITY INDICATORS



| Rhino                     |                        | RPU Field Presence |                    | Density Indicators      |                        |                        |                       |
|---------------------------|------------------------|--------------------|--------------------|-------------------------|------------------------|------------------------|-----------------------|
| A                         | B*                     | C                  | D                  | A/C                     | A/D                    | B/C                    | B/D                   |
| Number of print locations | Number of Rhino Signs* | Field Days**       | Distance Walked*** | Rhinos prints/ 100 days | Rhinos prints/ 1000 km | Rhinos signs/ 100 days | Rhinos signs/ 1000 km |
| 39                        | 158                    | 134                | 736,00             | 28,36                   | 51,63                  | 117,16                 | 213,32                |

(B\*) The total number of sign (excluding footprints) of rhino found. \*\* Total number of RPU group field days during surveys only (excluding other activities). \*\*\* Total number of range in kilometer covered by RPU group during surveys activity.

**ILLEGAL ACTIVITIES ENCOUNTERED**

| Encroachment | Timber Theft | Forest Product Theft | Illegal Hunting |                     |       |
|--------------|--------------|----------------------|-----------------|---------------------|-------|
|              |              |                      | Rhino / Trap    | Non Rhino (Mammals) | Other |
| 8            | 4            | 1                    | 0               | 4                   | 7     |

**ENCOUNTERED ANIMALS**

| Patrol Area  | √ = encountered |         |          |       |       |              |          |
|--|-----------------|---------|----------|-------|-------|--------------|----------|
|  | Rhino           | Banteng | Elephant | Tiger | Tapir | Other Mammal | Offences |
| Camp D1, Camp D2, Kalibiru.  | √               |         | √        |       |       |              |          |
| Way Bungur, Pegadungan, Rasau, Bungur.                                     |                 |         |          |       |       |              | √        |
| D2, Pos D1, Air Mata Kehidupan, Kali Biru Atas, D2.                        |                 |         |          |       |       |              |          |
| Way Kanan, Kuala Kambas, Wako, Cabang.                                     |                 |         |          |       |       |              |          |
| Susukan Baru, Sartam, Way Anda, Way Tidung.                                |                 |         |          |       |       |              | √        |
| D1, Wako Benteng, Wako Manata Bawah.                                       | √               |         |          |       |       |              |          |
| PLG, Rawa Jambu, Jembat Seling, Pedamaran, Kuala Kambas, Pos Way Kanan.    |                 |         |          |       |       |              |          |
| Way Kanan, D1, Air Hitam, Sukat, Wako Benteng, Wako Pos.                   | √               |         |          |       |       |              | √        |
| Pos Way Kanan, Air Putih, Jalur Jorden, D2.                                | √               |         |          |       |       |              |          |
| D1, Rawa Lintah, Camp Beruang, Air Hitam, D1.                              | √               |         | √        | √     | √     |              | √        |
| SRS, Way Kanan, Way Tulung Sula.   |                 |         | √        |       |       |              |          |
| Binjai, Kali Batin, PLG.   |                 |         | √        |       | √     |              | √        |
| Susukan Baru, Way Anda, Bungur.  |                 |         |          |       |       |              | √        |
| Pos Way Kanan, Capangan, Camp Kikuk, Sekapuk, Kuala Kambas, Pos Way Kanan. |                 |         | √        |       | √     |              | √        |
| Way Kanan, D2, Rawa Badak, Way Kanan Atas, Perambahan.                     | √               |         | √        | √     | √     |              |          |
| Penanggungan, Way Nibung, Rasau.   |                 |         |          |       |       |              | √        |
| D2, way Tulung Sula, R1.   | √               |         |          | √     | √     |              | √        |
| Tegal Yoso, Kali Pasir, Rawa Jengkol, Way Tulung Sula, Martono.            |                 |         |          |       |       |              | √        |
| Way Tutung, Lok. W. Bincung, Jalur Rajawali, Rantau Panjang.               |                 |         |          |       |       |              | √        |



INDONESIAN RHINO CONSERVATION PROGRAM

UJUNG KULON  
1 APRIL – 30 JUNE 2006

| Patrol Area   | √ = encountered |         |          |       |       |              |          |
|---|-----------------|---------|----------|-------|-------|--------------|----------|
|   | Rhino           | Banteng | Elephant | Tiger | Tapir | Other Mammal | Offences |
| Kuala Kambas, Rawa Lintah, Kambas Kecil, Pos D1, Pos D2.                  | √               |         | √        | √     |       |              |          |
| Way Bungur, Way Tidung, Rantau Panjang.                                   |                 |         |          |       |       |              | √        |
| Rawa Bulus, Jemon, Rawa Badak, Kali Biru.                                 | √               |         |          |       |       |              |          |
| Pos Way Kanan, D1, Camp Kemang, Kali Biru, D2, Pos Way Kanan.             | √               |         | √        | √     | √     |              |          |
| D2, D1, Tanah Merah, Kali Biru Atas, Srijoden, Pos D2.                    | √               |         |          |       |       |              |          |
| Tidung, Tutung (Pegadungan).  |                 |         |          |       |       |              |          |
| Pos D2, Pos D1, Wako Benteng, Kali Biru Atas, Pos D2.                     | √               |         | √        | √     |       |              |          |
| D2, Way Kanan Atas, Kali Batin Atas.                                      |                 |         |          |       |       |              | √        |
| Pos Way Kanan, Kuala Kambas, Pedamaran, Jembatan Seling, Rawa Jambu, PLG. |                 |         | √        | √     | √     |              |          |
| Way Kanan, D1, Wako Sentral, D2.  | √               |         |          |       | √     |              |          |
| Cabang, Pos Rasau, Pinang Merah, Bincung, Tutung, Bungur.                 | √               |         | √        | √     | √     |              | √        |
| D2, Jl. Jordan, Tarsan, R. Badak, D2.                                     | √               |         |          |       | √     |              | √        |
| D2, Karaoke, Tumpul.  |                 |         |          |       |       |              | √        |
| Rantau Jaya.  |                 |         |          |       |       |              |          |
| Way Kanan, D1, Air Hitam, Kemang, Kali Biru Atas, D2.                     | √               |         | √        |       |       |              |          |

**DETAILS OF RHINO SIGN**

| Patrol Area   | Footprints | Direct Sighting | Wallow | Feeding | Dung | Other Signs |
|---|------------|-----------------|--------|---------|------|-------------|
| Camp D1, Camp D2, Kalibiru.                                   | 0          | 0               | 0      | 3       | 0    | 0           |
| D1, Wako Benteng, Wako Manata Bawah.                          | 0          | 0               | 0      | 0       | 4    | 3           |
| Way Kanan, D1, Air Hitam, Sukat, Wako Benteng, Wako Pos.      | 3          | 0               | 0      | 0       | 3    | 1           |
| Pos Way Kanan, Air Putih, Jalur Jorden, D2.                   | 1          | 0               | 0      | 0       | 4    | 2           |
| D1, Rawa Lintah, Camp Beruang, Air Hitam, D1.                 | 4          | 0               | 1      | 2       | 10   | 8           |
| Way Kanan, D2, Rawa Badak, Way Kanan Atas, Perambahan.        | 6          | 0               | 2      | 1       | 1    | 4           |
| D2, way Tulung Sula, R1.                                      | 0          | 0               | 0      | 2       | 1    | 0           |
| Kuala Kambas, Rawa Lintah, Kambas Kecil, Pos D1, Pos D2.      | 2          | 0               | 1      | 0       | 1    | 1           |
| Rawa Bulus, Jemon, Rawa Badak, Kali Biru.                     | 1          | 0               | 1      | 0       | 2    | 1           |
| Pos Way Kanan, D1, Camp Kemang, Kali Biru, D2, Pos Way Kanan. | 3          | 0               | 1      | 8       | 7    | 16          |
| D2, D1, Tanah Merah, Kali Biru Atas, Srijoden, Pos D2.        | 3          | 0               | 2      | 1       | 6    | 3           |
| Pos D2, Pos D1, Wako Benteng, Kali Biru Atas, Pos D2.         | 6          | 0               | 4      | 1       | 4    | 6           |
| Way Kanan, D1, Wako Sentral, D2.                              | 3          | 1               | 1      | 1       | 6    | 5           |
| Cabang, Pos Rasau, Pinang Merah, Bincung, Tutung, Bungur.     | 3          | 0               | 0      | 0       | 2    | 2           |
| D2, Jl. Jorden, Tarsan, R. Badak, D2.                         | 1          | 0               | 2      | 0       | 4    | 3           |
| Way Kanan, D1, Air Hitam, Kemang, Kali Biru Atas, D2.         | 3          | 0               | 1      | 3       | 2    | 7           |

**PATROL DATA**

| Location  | Activity      | Start Date | End Date | Days | No of Person | Length (Km) | Remarks  |
|---|---------------|------------|----------|------|--------------|-------------|--|
| Pos Way Kanan, Rawa Lintah, Kemang, D1.                 | Patrol/Survey | 07 Apr     | 12 Apr   | 6    | 5            | 50          | Rhino's signs. Area is safe.   |
| Way Kambas, Way Kapuk, Way Batu, Penet.                 | Patrol/Survey | 05 May     | 12 May   | 8    | 6            | 48          | No rhino sign. Footprints of tiger. Encountered illegal fishing.   |
| Muara Jaya, Way Anda, W. Gading.                        | Patrol        | 19 May     | 25 May   | 7    | 4            | 36          | No illegal activity encountered, only ex felled tree and fired areas.  |
| Way Kanan, Capangan, Sekapuk, Kuala Kambas.             | Patrol        | 03 Jun     | 08 Jun   | 6    | 5            | 69          | Area is safe.  |
| Resort Way Kanan  | Patrol        | 10 Jun     | 15 Jun   | 6    | 5            | 80          | Encountered 163 illegal camps, 60 places of salty fish processing which has accommodated 107 families (363 people). Killing 58 dogs. |
| Suskan Baru, Sartam, Rawa Andi, Way Sukadana.           | Patrol/Survey | 18 Jun     | 24 Jun   | 7    | 4            | 33          | Encountered ex arson, animal bones that had been burned, and Ex timber theft and rattan extraction.                                  |
| Perambahan, Sartam, Rawa Andi, Mataram, Bungur.         | Patrol        | 13 Apr     | 18 Apr   | 6    | 4            | 30          | Ex timber theft in Mataram. Encountered bird theft (suspects ran away).  |
| Suskan Baru, Ular Kadut, Meranggi, Rantau Jaya.         | Patrol        | 20 Apr     | 25 Apr   | 6    | 3            | 42          | Encountered a camp that often used by poacher. Timber theft.   |
| Way Kanan, Kuala Kambas, Pedamaran, Jembat Seling, PLG. | Patrol/Survey | 20 May     | 25 May   | 6    | 6            | 49          | Footprints (2) of tiger.   |
| Way Kanan, Opu, Rasau.                                  | Patrol/Survey | 03 Jun     | 08 Jun   | 6    | 5            | 43          | Signs of rhino and tiger. Ambushed illegal logging.  |
| Posdal, Way Kanan, Rawa Bulus.                          | Patrol/Survey | 14 Jun     | 18 Jun   | 5    | 9            | 21          | Signs of rhino. Encountered several wallows around Way Kanan river.  |
| Bungur, Rasau, Pinang Merah.                            | Patrol        | 22 Jun     | 25 Jun   | 4    | 9            | 58          | Defeat an illegal poaching. Encountered 2 boats loaded by wood log.  |
| Rawa Bunder, G. Abu, Way Kanan Atas.                    | Patrol/Survey | 08 Apr     | 10 Apr   | 3    | 4            | 19          | Rhino's signs around "Perambahan".   |
| D2, Jl. Jorden, Tarsan, R. Badak, D2.                   | Patrol/Survey | 21 Apr     | 25 Apr   | 5    | 5            | 30          | Signs of rhino, tapir, and tiger. Patrol routes were Area is safe.   |
| Posdal, Perbatasan TN.                                  | Patrol        | 16 May     | 17 May   | 2    | 4            | 7           | -  |

INDONESIAN RHINO CONSERVATION PROGRAM

UJUNG KULON  
1 APRIL – 30 JUNE 2006

| Location  | Activity      | Start Date | End Date | Days | No of Person | Length (Km) | Remarks   |
|---|---------------|------------|----------|------|--------------|-------------|---|
| TNBBS = Seksi Konservasi Liwa, Lampung Barat.                               | Other         | 05 Jun     | 08 Jun   | 4    | 7            | 0           | -   |
| PLG, Kali Batin, Way Kanan.   | Patrol/Survey | 15 Jun     | 20 Jun   | 6    | 4            | 20          | Old wallow (<6 months).   |
| Bungur, Rasau, Cabang.  | Patrol        | 22 Jun     | 24 Jun   | 3    | 9            | 73          | Ambushed illegal logging.   |
| D2, Way Kanan Atas, Perambahan.   | Patrol/Survey | 08 Apr     | 12 Apr   | 5    | 3            | 16          | Footprints and scratches of tiger.  |
| D2, Rawa Badak, Macan Loncat, Talang Aceh, C. Opu, C. Penanggungan, Bungur. | Patrol        | 04 May     | 10 May   | 7    | 4            | 72          | Indications of human encroached the forests and burning area in 2 places. Found also tiger's signs. |
| Way Kanan, Rawa Badak, Wir.   | Patrol/Survey | 14 Jun     | 19 Jun   | 6    | 6            | 25          | No rhino or tiger sign been found (it's rained). Area is safe.                                      |
| Rawa Lintah, Sekapuk, Beruang, R. Kemang.                                   | Patrol/Survey | 21 Apr     | 25 Apr   | 5    | 4            | 38          | Signs of rhino and tiger.   |
| Camp D1, W. Wako, Rasau.  | Patrol/Survey | 03 Jun     | 08 Jun   | 6    | 5            | 34          | Signs of rhino and tiger. Encountered traces of illegal logging.                                    |
| Way Sukadana.   | Patrol        | 13 Jun     | 14 Jun   | 2    | 7            | 2           | No illegal activity (Area is safe).   |
| Camp C, Sidodadi, Braja Yekti.  | Patrol/Survey | 15 Jun     | 18 Jun   | 4    | 7            | 16          | No rhino sign. No illegal activity.   |
| D2, Srijarden, Camp Tarzan, Camp Sore, D1.                                  | Patrol/Survey | 07 Apr     | 11 Apr   | 5    | 6            | 30          | Fresh footprints of rhino (small size). Footprints of tiger and tapir. Area is safe.                |
| Rawa Kerek, Kali Batin, Posdal.   | Patrol        | 13 Apr     | 14 Apr   | 2    | 4            | 12          | Arrest 2 suspects of fish theft. Encountered felled trees.  |
| Posdal, Way Kanan Atas, Perambahan.   | Patrol/Survey | 21 Apr     | 26 Apr   | 6    | 4            | 22          | Rhino's food and footprints of tiger.   |
| Sartam, Rawa Andi, Camp. Opu, Mundu, Sumpah, Bincung, Ogay.                 | Patrol        | 04 May     | 11 May   | 8    | 5            | 57          | Encountered point of arson and 2 small boats belong to local fisherman.                             |
| Pos Way Kanan, Kuala Kambas.  | Patrol        | 13 May     | 15 May   | 3    | 5            | 37          | Area is safe.   |
| Camp D1, Camp 5000, Karaoke, RI Gambas.                                     | Patrol/Survey | 19 May     | 25 May   | 7    | 4            | 48          | Signs of rhino and tiger.   |
| Way Kanan, Kuala Kambas   | Patrol        | 29 May     | 30 May   | 2    | 3            | 44          | -   |
| Camp Mini, Jembat Seling, PLG.  | Patrol/Survey | 03 Jun     | 07 Jun   | 5    | 4            | 27          | Patrol route unachievable well.   |
| D1, Air Hitam, Murai, Beruang Mati, L. Pecah, Rawa Lintah.                  | Patrol/Survey | 04 May     | 10 May   | 7    | 5            | 51          | Signs of rhino. Encountered no illegal activity.  |

## INDONESIAN RHINO CONSERVATION PROGRAM

UJUNG KULON  
1 APRIL – 30 JUNE 2006

| <b>Location</b>                                  | <b>Activity</b> | <b>Start Date</b> | <b>End Date</b> | <b>Days</b> | <b>No of Person</b> | <b>Length (Km)</b> | <b>Remarks</b>            |
|--|-----------------|-------------------|-----------------|-------------|---------------------|--------------------|---------------------------|
| D2, Tarsan, Wako Benteng, Sekapuk, Kuala Kambas. | Patrol/Survey   | 19 May            | 25 May          | 7           | 4                   | 49                 | Signs of rhino and tiger. |

**GENERAL PERFORMANCE PARAMETERS**

| Number of Activities | Distance Walked (Km) | Number of Field Days | Field Days Per-Person Per-Month |
|----------------------|----------------------|----------------------|---------------------------------|
| 34                   | 1.046,85             | 179                  | 14,87                           |

**PROGRAM PERSONNEL**

(Summary of Field Days Per-Person Per-Month 1 April – 30 June 2006)

| Name of Personnel      | Number of Field Days | Average Field Days/Month |
|------------------------|----------------------|--------------------------|
| Agus Riadi             | 53                   | 17,67 ( 3 Months)        |
| Amrodi                 | 45                   | 15,00 ( 3 Months)        |
| Aris H                 | 39                   | 13,00 ( 3 Months)        |
| Balyan Irawadi Siregar | 42                   | 14,00 ( 3 Months)        |
| Bambang Meiyono        | 38                   | 12,67 ( 3 Months)        |
| Bonari                 | 45                   | 15,00 ( 3 Months)        |
| Boston Kaloko          | 42                   | 14,00 ( 3 Months)        |
| Daryono                | 41                   | 13,67 ( 3 Months)        |
| Encang Sutarna         | 46                   | 15,33 ( 3 Months)        |
| Ferry Agus Bangun      | 46                   | 15,33 ( 3 Months)        |
| Joko Iswanto           | 40                   | 13,33 ( 3 Months)        |
| Muslimin               | 51                   | 17,00 ( 3 Months)        |
| Nur Basuki             | 41                   | 13,67 ( 3 Months)        |
| Rosdi Hartono          | 43                   | 14,33 ( 3 Months)        |
| Sugondo                | 44                   | 14,67 ( 3 Months)        |
| Suhadi                 | 51                   | 17,00 ( 3 Months)        |
| Sujoko                 | 38                   | 12,67 ( 3 Months)        |
| Supriyono              | 39                   | 13,00 ( 3 Months)        |
| Totok Riyadi           | 54                   | 18,00 ( 3 Months)        |
| Yusuardi               | 54                   | 18,00 ( 3 Months)        |

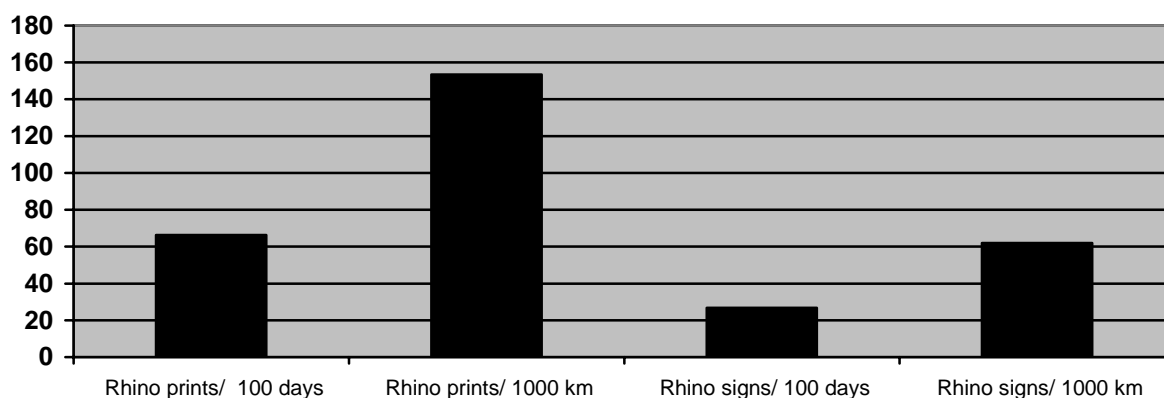
# **UJUNG KULON NATIONAL PARK**

### BASIC POPULATION PARAMETERS

| No. Of Case Footprint Encountered | Number of Footprints | Wallow | Feces | Feeding | Other Signs* | Direct Sighting |
|-----------------------------------|----------------------|--------|-------|---------|--------------|-----------------|
| 208                               | 104                  | 21     | 12    | 7       | 1            | 1               |

\* Include Urine, Scratches, Rub

### RHINO DENSITY INDICATORS



| Rhino                     |                        | RPU Field Presence |                    | Density Indicators     |                       |                       |                      |
|---------------------------|------------------------|--------------------|--------------------|------------------------|-----------------------|-----------------------|----------------------|
| A                         | B*                     | C                  | D                  | A/C                    | A/D                   | B/C                   | B/D                  |
| Number of print locations | Number of Rhino Signs* | Field Days**       | Distance Walked*** | Rhino prints/ 100 days | Rhino prints/ 1000 km | Rhino signs/ 100 days | Rhino signs/ 1000 km |
| 104                       | 42                     | 157                | 678                | 66,24                  | 153,39                | 26,75                 | 61,95                |

(B\*) The total number of sign (excluding footprints) of rhino found. \*\* Total number of RPU group field days during surveys only (excluding other activities). \*\*\* Total number of range in kilometer covered by RPU group during surveys activity.



**ILLEGAL ACTIVITIES ENCOUNTERED**

| Encroachment | Timber Theft | Forest Product Theft | Illegal Hunting |                     |       |
|--------------|--------------|----------------------|-----------------|---------------------|-------|
|              |              |                      | Rhino / Trap    | Non Rhino (Mammals) | Other |
| 3            | 0            | 0                    | 0               | 0                   | 0     |

**ENCOUNTERED ANIMALS**

| Patrol Area   | √ = encountered |         |          |       |       |              |          |
|---|-----------------|---------|----------|-------|-------|--------------|----------|
|   | Rhino           | Banteng | Elephant | Tiger | Tapir | Other Mammal | Offences |
| Blok Curug Cigenter, Resort Handeuleum, Blok Cibandawoh, Resort Karang Ranjang. | √               |         |          |       |       |              |          |
| Citerjun, Talanca, Cidaon, Cibunar, Ciramea, Cibom, Tanjung Layar.              | √               |         |          |       |       |              |          |
| Citelang, Cigenter.   | √               |         |          |       |       |              |          |
| Blok Cipakis, Cihujan, Ciermokla, Resort Kalejetan.                             |                 |         |          |       |       |              |          |
| Cidaon, Cibunar, Citadahan, Cikeusik, Cikeusik Barat.                           | √               |         |          |       |       |              |          |
| Citelang, Cangkok, Legon Waru, Cikarang, Cicangkeuteuk, Cigenter.               | √               |         |          |       |       |              |          |
| Blok Kalejetan, Ermokla, Cegog, Cipakis.  | √               |         |          |       |       |              |          |
| Legon Pakis, Cilintang, Geundir, Cipakis, Nyawaan, Legon Waru.                  |                 |         |          |       |       |              |          |
| Citelang, Pamageran, Balagadigi, Legon Camara, Nyiur, Nyawaan.                  | √               |         |          |       |       |              |          |
| Blok Cibandawoh Bawah, Pangukusan, Karang Ranjang, Kalejetan Bawah.             | √               |         |          |       |       |              |          |
| Tj. Lame, Cidaon, Cibunar, Cikeusik, Cikeusik Barat.                            | √               |         |          |       |       |              |          |
| Gardu Buruk, Cigenter.  | √               |         |          |       |       |              |          |
| Kr. Ranjang, Bandawoh, Cikeusik, Citadahan, Cibunar, Gn. Kendeng, Cidaon.       | √               |         |          |       |       |              |          |
| Tj. Lame, Handeuleum, Cimagang, Citadahan, Cibunar, Peucang.                    | √               |         |          |       |       |              |          |
| Citelang, Transek 9, Bandawoh, Kr. Ranjang.                                     | √               |         |          |       |       |              |          |
| DAS Kalejetan, Blok Ermokla, DAS Cikalejetan kecil, Cipakis.                    |                 |         |          |       |       |              |          |

| Patrol Area   | √ = encountered |         |          |       |       |              |          |
|---|-----------------|---------|----------|-------|-------|--------------|----------|
|   | Rhino           | Banteng | Elephant | Tiger | Tapir | Other Mammal | Offences |
| Blok Curug Cigenter, Resort Handeuleum, Blok Cibandawoh, Resort Karang Ranjang. | √               |         |          |       |       |              |          |
| Kr. Ranjang, Cibandawoh, Cikeusik, Seuseupan, Pangorok.                         | √               |         |          |       |       |              |          |
| Cigenter, Cibandawoh, Cikeusik, Citadahan, Cibunar, Cidaon.                     | √               |         |          |       |       |              |          |

### DETAILS OF RHINO SIGN

| Patrol Area   | Footprints | Direct Sighting | Wallow | Feeding | Dung | Other Signs |
|---|------------|-----------------|--------|---------|------|-------------|
| Blok Curug Cigenter, Resort Handeuleum, Blok Cibandawoh, Resort Karang Ranjang. | 3          | 0               | 1      | 0       | 0    | 0           |
| Citerjun, Talanca, Cidaon, Cibunar, Ciramea, Cibom, Tanjung Layar.              | 4          | 0               | 0      | 0       | 0    | 0           |
| Citelang, Cigenter.   | 6          | 0               | 1      | 0       | 0    | 0           |
| Cidaon, Cibunar, Citadahan, Cikeusik, Cikeusik Barat.                           | 9          | 0               | 0      | 0       | 0    | 0           |
| Citelang, Cangkok, Legon Waru, Cikarang, Cicangkeuteuk, Cigenter.               | 7          | 0               | 0      | 0       | 0    | 0           |
| Blok Kalejetan, Ermokla, Cegog, Cipakis.  | 1          | 0               | 0      | 0       | 0    | 0           |
| Citelang, Pamageran, Balagadigi, Legon Camara, Nyiur, Nyawaan.                  | 2          | 0               | 0      | 3       | 0    | 0           |
| Blok Cibandawoh Bawah, Pankusan, Karang Ranjang, Kalejetan Bawah.               | 2          | 0               | 0      | 0       | 0    | 0           |
| Tj. Lame, Cidaon, Cibunar, Cikeusik, Cikeusik Barat.                            | 5          | 0               | 2      | 0       | 0    | 0           |
| Gardu Buruk, Cigenter.  | 12         | 0               | 3      | 1       | 0    | 1           |
| Kr. Ranjang, Bandawoh, Cikeusik, Citadahan, Cibunar, Gn. Kendeng, Cidaon.       | 4          | 0               | 0      | 1       | 3    | 0           |
| Tj. Lame, Handeuleum, Cimayang, Citadahan, Cibunar, Peucang.                    | 9          | 0               | 3      | 0       | 0    | 0           |
| Citelang, Transek 9, Bandawoh, Kr. Ranjang.                                     | 6          | 0               | 0      | 0       | 0    | 0           |
| Kr. Ranjang, Cibandawoh, Cikeusik, Seuseupan, Pangorok.                         | 4          | 0               | 1      | 0       | 0    | 0           |
| Cigenter, Cibandawoh, Cikeusik, Citadahan, Cibunar, Cidaon.                     | 30         | 1               | 10     | 2       | 6    | 0           |

**PATROL DATA**

| Location  | Activity       | Start Date | End Date | Days | No of Person | Length (Km) | Remarks  |
|---|----------------|------------|----------|------|--------------|-------------|--|
| Blok Curug Cigenter, Resort Handeuleum, Blok Cibandawoh, Resort Karang Ranjang. | Patrol/ Survey | 1 Apr      | 9 Apr    | 9    | 3            | 36          | Footprints of rhino (3) and wallow. Area is safe.  |
| Blok Cipakis, Cihujan, Ciermokla, Resort Kalejetan.                             | Patrol         | 21 Apr     | 29 Apr   | 9    | 2            | 45          | Area is safe.  |
| Blok Kalejetan, Ermokla, Cegog, Cipakis.  | Patrol/ Survey | 1 May      | 9 May    | 9    | 2            | 70          | Rhino's footprints from a single individual between Block Ciheucit - Kalejetan. No forest disturbance. |
| Blok Cibandawoh Bawah, Pangukusan, Karang Ranjang, Kalejetan Bawah.             | Patrol/ Survey | 21 May     | 29 May   | 9    | 3            | 63          | Rhino's footprints from a single individual. Area is safe.   |
| Kr. Ranjang, Bandawoh, Cikeusik, Citadahan, Cibunar, Gn. Kendeng, Cidaon.       | Patrol/ Survey | 4 Jun      | 9 Jun    | 6    | 3            | 40          | Rhino's footprints (4 sets) in different location. Area is safe.                                       |
| DAS Kalejetan, Blok Ermokla, DAS Cikalejetan kecil, Cipakis.                    | Patrol/ Survey | 22 Jun     | 30 Jun   | 9    | 3            | 54          | No rhino sign. Area is safe.   |
| Citerjun, Talanca, Cidaon, Cibunar, Ciramea, Cibom, Tanjung Layar.              | Patrol/ Survey | 1 Apr      | 10 Apr   | 10   | 3            | 49          | Fresh Footprints of rhino.   |
| Cidaon, Cibunar, Citadahan, Cikeusik, Cikeusik Barat.                           | Patrol/ Survey | 20 Apr     | 30 Apr   | 11   | 3            | 63          | Rhino's footprints. Encountered also rhino's skeletons (more than 10 years old).                       |
| Legon Pakis, Cilintang, Geundir, Cipakis, Nyawaan, Legon Waru.                  | Patrol         | 4 Mei      | 10 Mei   | 7    | 3            | 46          | Encountered forest encroachment and coffee plantation and also illegal camp close to rhino tracks.     |
| Tj. Lame, Cidaon, Cibunar, Cikeusik, Cikeusik Barat.                            | Patrol/ Survey | 20 Mei     | 30 Mei   | 11   | 3            | 49          | Rhino's signs.   |
| Tj. Lame, Handeuleum, Cimayang, Citadahan, Cibunar, Peucang.                    | Patrol/ Survey | 1 Jun      | 10 Jun   | 10   | 3            | 22          | Rhino's signs.   |
| Kr. Ranjang, Cibandawoh, Cikeusik, Seuseupan, Pangorok.                         | Patrol/ Survey | 20 Jun     | 30 Jun   | 11   | 3            | 26          | Rhino's signs.   |
| Citelang, Cigenter.   | Patrol/ Survey | 1 Apr      | 10 Apr   | 10   | 4            | 40          | Footprints and wallow of rhino.  |

## INDONESIAN RHINO CONSERVATION PROGRAM

UJUNG KULON  
1 APRIL – 30 JUNE 2006

| Location  | Activity      | Start Date | End Date | Days | No of Person | Length (Km) | Remarks                                 |
|---|---------------|------------|----------|------|--------------|-------------|---|
| Citelang, Cangkok, Legon Waru, Cikarang, Cicangkeuteuk, Cigenter. | Patrol/Survey | 20 Apr     | 29 Apr   | 10   | 3            | 30          | Rhino's signs.                          |
| Citelang, Pamageran, Balagadigi, Legon Camara, Nyiur, Nyawaan.    | Patrol/Survey | 1 May      | 10 May   | 10   | 4            | 24          | Rhino's signs.                          |
| Gardu Buruk, Cigenter.  | Patrol/Survey | 20 May     | 30 May   | 11   | 4            | 32          | Footprints, food, and wallow of rhino.  |
| Citelang, Transek 9, Bandawoh, Kr. Ranjang.                       | Patrol/Survey | 1 Jun      | 10 Jun   | 10   | 4            | 30          | Rhino's footprints.                     |
| Cigenter, Cibandawoh, Cikeusik, Citadahan, Cibunar, Cidaon.       | Patrol/Survey | 20 Jun     | 30 Jun   | 11   | 5            | 50          | Rhino's signs. Direct sighting a rhino. |

**GENERAL PERFORMANCE PARAMETERS**

| Number of Activities | Distance Walked (Km) | Number of Field Days | Field Days Per-Person Per-Month |
|----------------------|----------------------|----------------------|---------------------------------|
| 18                   | 769,49               | 173                  | 18,80                           |

**PROGRAM PERSONNEL**

(Summary of Field Days Per-Person Per-Month 1 April – 30 June 2006)

| Name of Personnel | Number of Field Days | Average Field Days/Month |
|-------------------|----------------------|--------------------------|
| Atib              | 33                   | 11,00 ( 3 Months)        |
| Dendin Martin     | 60                   | 20,00 ( 3 Months)        |
| Diding            | 63                   | 21,00 ( 3 Months)        |
| Haerudin          | 60                   | 20,00 ( 3 Months)        |
| Mustary           | 51                   | 17,00 ( 3 Months)        |
| Muzakir Watir     | 62                   | 20,67 ( 3 Months)        |
| Nana Suhana       | 60                   | 20,00 ( 3 Months)        |
| Sorhim            | 51                   | 17,00 ( 3 Months)        |
| Teguh Basuki      | 62                   | 20,67 ( 3 Months)        |
| Untung Sunarko    | 62                   | 20,67 ( 3 Months)        |