

**Indonesian Rhino Conservation Program - IRCP
Program Konservasi Badak Indonesia - PKBI**

**QUARTERLY ACTIVITY AND
PERFORMANCE REPORT**

1 JANUARY - 31 MARCH 2006 (Q1)

Editors:

Ir. M. Waladi Isnani - IRCP Program Manager
Dadan D. Subrata, DVM - Adm. and Database Supervisor
Dr. Nico J. van Strien - IRF Asia Coordinator

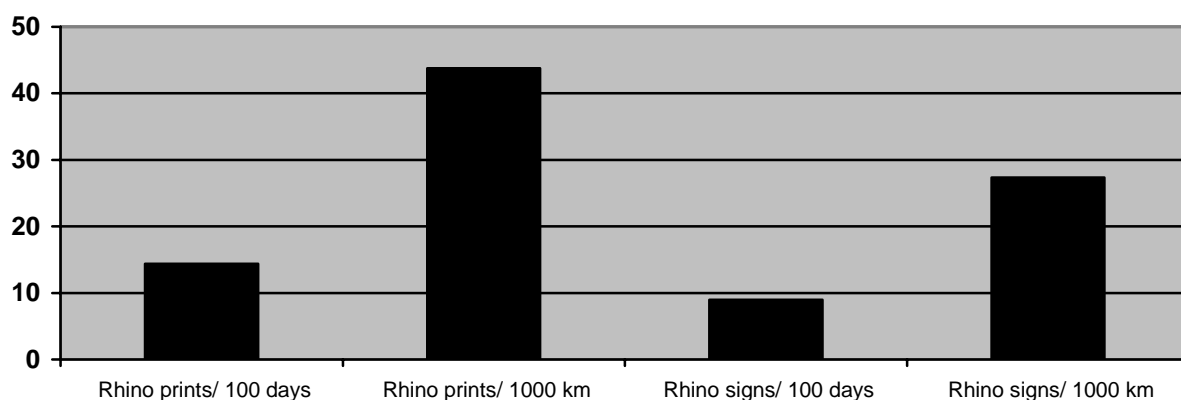
BUKIT BARISAN SELATAN NATIONAL PARK

BASIC POPULATION PARAMETERS

Number of Footprints	Number of Locations with rhino signs					
	Footprints	Wallows	Feces	Feeding	Other Signs*	Direct Sighting
54	40	6	8	5	6	0

* Include Urine, Scratches, Rubbings, etc.

RHINO DENSITY INDICATORS



Rhino		RPU Field Presence		Density Indicators			
A	B*	C	D	A/C	A/D	B/C	B/D
Number of print locations	Number of Rhino Signs*	Field Days**	Distance Walked***	Rhino prints/ 100 days	Rhino prints/ 1000 km	Rhino signs/ 100 days	Rhino signs/ 1000 km
40	25	278	914,00	14,39	43,76	8,99	27,35

(B*) The total number of sign (excluding footprints) of rhino found. ** Total number of RPU group field days during surveys only (excluding other activities). *** Total number of range in kilometer covered by RPU group during surveys activity.

ILLEGAL ACTIVITIES ENCOUNTERED

Encroachment	Timber Theft	Forest Product Theft	Illegal Hunting		
			Rhino / Trap	Non Rhino (Mammals)	Other
4	3	2	0	4	3

ENCOUNTERED ANIMALS

Patrol Area	√ = encountered						
	Rhino	Banteng	Elephant	Tiger	Tapir	Other Mammal	Offences
Wonosobo, Kotaagung, Pringsewu, Talang Padang.							
Pal 50, Tulung Bambang, Hulu Way Bambang, Anak Way Bambang, KM 32.			√		√		√
Km 26, Hulu Way Pemerihan, Sukaraja Atas.							
KM 26, Way Pemerihan, KM 18.	√				√		
KM 29, Way Bambang, KM 24.	√						
KM 21, Way Bambang, KM 30.	√						
KM 24, KM 26, Anak Way Bambang, KM 29.							
Wonosobo, Kotaagung, Bengkunt, Talang Padang, Pagelaran.							
Ujung Pandang, Inhutani, Hulu Way Pintau, Hulu Way Ngaras, Umbul Basir, Umbul Kali Pasir, Tulung Asahan.							
Pal 50, Tulung Bambang, Hulu Way Bambang, Anak Way Bambang, Way Bambang Tengah, KM 30.	√		√		√	√	√
KM 30, Hulu Way Bambang, KM 24	√		√	√	√		
KM 13, Kali Timbunan, Hulu Way Pintau, Way Bambang, Talang Sembilan, Sidomulyo.			√	√	√		
Krengseng, Way Mendati, Way Rilau, Peg. Pematang Langgar.	√			√			
Way Mendati, Kubu Kulit, Hulu Way Telmak, Hulu Way Ngambur Bundik.				√			
Karang Berak, Gn. Malang, Way Sumpit, Menanga Kiri, Peg. Serumpun Batu.			√	√	√		
Pemerihan, Cawang Haro, anak Way Pemerihan, anak Way	√		√	√	√		√

Patrol Area	√ = encountered						
	Rhino	Banteng	Elephant	Tiger	Tapir	Other Mammal	Offences
Canguk, Way Canguk tengah, Sumberejo.							
Sukaraja Atas, Peninggeman, Hulu Way Pemerihan, Hulu Way Canguk, Peg. Cawang Haro.	√				√		√
Limus, Sinar Ogan, Way Blambangan, Hulu Way Sleman, Belimbing, Danau Menjukul, Cukuh Redak, Tampang Tua.				√	√		√
Pal 50, Kuyung Arang, Hulu Way Bambang, Hulu way Pintau, Tumpak, Srikaton.	√			√			
Karang Berak, Umbul Gajah, Karang Anyar, Sinar Laut, Way Bahima, Way Kejadian, Hulu Way Kejadian, Purwosari.			√	√	√		√
Pelita Jaya, Kubu Gedung, Hulu Way Pius, Hulu Way Biha, Way Marang, Trangging.	√			√	√		
Kubu Perahu, Way Menterang, Hulu Way Tenumbang, Way Tenumbang Tengah, Way Mahnai Tengah, Way Krui, Sukaraja Krui.	√		√	√	√		
Kupang Hulu, Siring Huwong, Way Ngambur, Panji Wayang.	√				√		√
Way Nipah, Purwosari, Kejadian, Way Bahima, Hulu Way Menanga Kiri, Kakabu.							√
Tampang, Blambangan Huma, Peg. Ramping Muara Way Blambangan.			√		√		√
KM 50, Talang Joni, Hulu Way Bambang, Bambang besar, KM 30.	√			√	√		
Peninggeman, Hulu Way Pemerihan, Hulu Way Canguk, Way Canguk, Sumberejo.				√	√		
Eks Inhutani, Hulu Way Ngaras, Peg. Basilila, Sidomulyo.			√	√	√		√
Tampang, Kubu Sleman, Way Blambangan, Belimbing, Sleman, Menjukul.							
KM 13, Way Bangkok, Talang Pagelaran, Way Bambang, KM 21, KM 30.	√			√	√		
KM 18, Anak Way Pemerihan, Way Pemerihan, Sukaraja Atas.	√			√	√		√
Siging, Mulang Maya, Ngaras, Bengkunt.							
Panji Wayang, Panama, Hulu Way Ngambur, Bundik, Hulu Way Telma, Kubu Kulit.				√			√

Patrol Area	√ = encountered						
	Rhino	Banteng	Elephant	Tiger	Tapir	Other Mammal	Offences
Mendati, Way Rilau, Pematang Langgar.	√			√	√	√	√
Grogol, Hulu Way Ngaras, Blok VII.	√			√			
Way Nipah, Purwosari, Way Haru, Way Bebuta, Way Pemerihan, Way Heni.				√	√		
Camp Pelatihan Way Kanan, Lampung.							
Talang Pendowo, Anak Way Marang Lurik, Hulu Way Biha, Hulu Way Marang, Way Marang Kanan, Siring Huong, Rupang Hulu.							
Sukaraja Atas, Peninggeman, Giri Totok, Muara Dua, Way Betung, Bengkumat, Krui.							
Wonosobo, Kotaagung.							

DETAILS OF RHINO SIGN

Patrol Area	Footprints	Direct Sighting	Wallow	Feeding	Dung	Other Signs
KM 26, Way Pemerihan, KM 18.	1	0	0	0	0	0
KM 29, Way Bambang, KM 24.	3	0	0	0	0	0
KM 21, Way Bambang, KM 30.	2	0	0	0	0	0
Pal 50, Tulung Bamban, Hulu Way Bambang, Anak Way Bambang, Way Bambang Tengah, KM 30.	7	0	1	2	1	1
KM 30, Hulu Way Bambang, KM 24	4	0	2	0	1	0
Krengseng, Way Mendati, Way Rilau, Peg. Pematang Langgar.	3	0	1	0	2	0
Pemerihan, Cawang Haro, anak Way Pemerihan, anak Way Canguk, Way Canguk tengah, Sumberejo.	0	0	2	0	0	0
Sukaraja Atas, Peninggeman, Hulu Way Pemerihan, Hulu Way Canguk, Peg. Cawang Haro.	1	0	0	0	1	0
Pal 50, Kuyung Arang, Hulu Way Bambang, Hulu way Pintau, Tumpak, Srikaton.	2	0	0	0	0	0
Pelita Jaya, Kubu Gedung, Hulu Way Pius, Hulu Way Biha, Way Marang, Trangging.	3	0	0	0	0	0

Patrol Area	Footprints	Direct Sighting	Wallow	Feeding	Dung	Other Signs
Kubu Perahu, Way Menterang, Hulu Way Tenumbang, Way Tenumbang Tengah, Way Mahnai Tengah, Way Krui, Sukaraja Krui.	6	0	0	1	1	1
Kupang Hulu, Siring Huwong, Way Ngambur, Panji Wayang.	2	0	0	2	1	0
KM 50, Talang Joni, Hulu Way Bambang, Bambang besar, KM 30.	1	0	0	0	0	0
KM 13, Way Bangkok, Talang Pagelaran, Way Bambang, KM 21, KM 30.	1	0	0	0	0	0
KM 18, Anak Way Pemerihan, Way Pemerihan, Sukaraja Atas.	1	0	0	0	0	0
Mendati, Way Rilau, Pematang Langgar.	2	0	0	0	1	4
Grogol, Hulu Way Ngaras, Blok VII.	1	0	0	0	0	0

PATROL DATA

Location	Activity	Start Date	End Date	Days	No of Person	Length (Km)	Remarks
Wonosobo, Kotaagung, Pringsewu, Talang Padang.	Intelligence	4 Jan	9 Jan	6	4	160,00	Investigation. Information is correct that Rusdi bin Masyur has and keep a tiger's skin.
Wonosobo, Kotaagung, Bengkuntat, Talang Padang, Pagelaran.	Arrestment/ Investigation	14 Jan	27 Jan	14	4	190,00	Arrest a suspect, Rusdi bin Mansyur, along with the evidences.
Ujung Pandang, Inhutani, Hulu Way Pintau, Hulu Way Ngaras, Umbul Basir, Umbul Kali Pasir, Tulung Asahan.	Patrol/ Survey	16 Jan	25 Jan	10	3	26,30	No rhino sign.
Karang Berak, Gn. Malang, Way Sumpit, Menanga Kiri, Peg. Serumpun Batu.	Patrol/ Survey	4 Feb	12 Feb	9	4	24,50	No rhino sign. Found footprints of tiger, elephant, and tapir.
Pelita Jaya, Kubu Gedung, Hulu Way Pius, Hulu Way Biha, Way Marang, Trangging.	Patrol/ Survey	18 Feb	26 Feb	9	4	43,00	Signs of rhino, tiger, elephant and tapir.
Pal 50, Tulung Baman, Hulu Way Bambang, Anak Way Bambang, KM 32.	Patrol/ Survey	2 Jan	9 Jan	8	4	34,00	No new rhino sign. Encountered resin theft.

Location	Activity	Start Date	End Date	Days	No of Person	Length (Km)	Remarks
Pal 50, Tulung Bambang, Hulu Way Bambang, Anak Way Bambang, Way Bambang Tengah, KM 30.	Patrol/ Survey	14 Jan	25 Jan	12	4	41,00	Rhino's signs. Encountered resin theft.
Pemerihan, Cawang Haro, anak Way Pemerihan, anak Way Canguk, Way Canguk tengah, Sumberejo.	Patrol/ Survey	3 Feb	11 Feb	9	5	32,00	No new rhino sign. No illegal poaching. Encountered bird theft and illegal fishing.
Kubu Perahu, Way Menterang, Hulu Way Tenumbang, Way Tenumbang Tengah, Way Mahnai Tengah, Way Krui, Sukaraja Krui.	Patrol/ Survey	17 Feb	26 Feb	10	6	41,00	Rhino's signs. Encountered bird theft.
Km 26, Hulu Way Pemerihan, Sukaraja Atas.	Patrol/ Survey	2 Jan	9 Jan	8	4	14,00	No rhino sign.
KM 30, Hulu Way Bambang, KM 24	Patrol/ Survey	17 Jan	26 Jan	10	3	16,00	Rhino's signs (old and new).
Sukaraja Atas, Peninggeman, Hulu Way Pemerihan, Hulu Way Canguk, Peg. Cawang Haro.	Patrol/ Survey	3 Feb	12 Feb	10	4	30,00	Rhino's signs and other wildlife. Encountered forest encroachment and illegal crops.
KM 26, Way Pemerihan, KM 18.	Patrol/ Survey	4 Jan	9 Jan	6	4	12,00	Signs of rhino and tapir.
KM 13, Kali Timbunan, Hulu Way Pintau, Way Bambang, Talang Sembilan, Sidomulyo.	Patrol/ Survey	17 Jan	26 Jan	10	3	22,00	Footprints of tapir, tiger and group of elephant.
Limus, Sinar Ogan, Way Blambangan, Hulu Way Sleman, Belimbing, Danau Menjukul, Cukuh Redak, Tampang Tua.	Patrol/ Survey	4 Feb	13 Feb	10	4	44,00	No rhino sign. Only footprints of tiger and tapir. Encountered tiger's trap.
Kupang Hulu, Siring Huwong, Way Ngambur, Panji Wayang.	Patrol/ Survey	18 Feb	27 Feb	10	5	26,00	Rhino's signs and tapir. Encountered forest encroachment and timber theft.
KM 29, Way Bambang, KM 24.	Patrol/ Survey	2 Jan	9 Jan	8	3	20,10	Rhino's signs.
Krengseng, Way Mendati, Way Rilau, Peg. Pematang Langgar.	Patrol/ Survey	16 Jan	25 Jan	10	3	35,00	Rhino's signs.
Pal 50, Kuyung Arang, Hulu Way Bambang, Hulu way Pintau, Tumpak, Srikaton.	Patrol/ Survey	3 Feb	10 Feb	8	4	30,50	Rhino's footprints (infant rhino), also tapir and tiger.

INDONESIAN RHINO CONSERVATION PROGRAM

BUKIT BARISAN SELATAN
1 JANUARY – 31 MARCH 2006

Location	Activity	Start Date	End Date	Days	No of Person	Length (Km)	Remarks
Way Nipah, Purwosari, Kejadian, Way Bahima, Hulu Way Menanga Kiri, Kakabu.	Patrol/Survey	17 Feb	25 Feb	9	4	45,00	No rhino sign. Encountered trap that have killed a deer.
KM 21, Way Bambang, KM 30.	Patrol/Survey	4 Jan	8 Jan	5	4	20,00	Rhino's footprints in Way Bambang but immeasurable caused of hard rain.
Way Mendati, Kubu Kulit, Hulu Way Telmak, Hulu Way Ngambur Bundik.	Patrol/Survey	18 Jan	24 Jan	7	6	35,00	Footprints of rhino and tapir. Encountered timber theft (processed wood).
Tampang, Blambangan Huma, Peg. Ramping Muara Way Blambangan.	Patrol/Survey	18 Feb	25 Feb	8	3	45,00	Found elephant tracks in Ramping mountain. And also tapir. No animal trap encountered.
KM 24, KM 26, Anak Way Bambang, KM 29.	Patrol/Survey	4 Jan	11 Jan	8	3	12,00	Signs of rhino. Encountered resin theft.
Karang Berak, Umbul Gajah, Karang Anyar, Sinar Laut, Way Bahima, Way Kejadian, Hulu Way Kejadian, Purwosari.	Patrol/Survey	4 Feb	13 Feb	10	5	34,00	No rhino sign. Encountered 5 animal traps close to each other. Suspects run away caught red-handed while trap setting.
KM 50, Talang Joni, Hulu Way Bambang, Bambang besar, KM 30.	Patrol/Survey	18 Feb	25 Feb	8	5	20,00	Footprints of rhino, tiger and elephant. No forest disturbance.
Camp Pelatihan Way Kanan, Lampung.	MIKE Training	9 Mar	14 Mar	6	3	0,00	-
Siging, Mulang Maya, Ngaras, Bengkuntat.	Patrol Arrestment	16 Mar	25 Mar	10	4	250,00	Arrested 3 suspects of poaching in Singing, Pahri, Subani, dan Taslim.
Panji Wayang, Panama, Hulu Way Ngambur, Bundik, Hulu Way Telma, Kubu Kulit.	Patrol/Survey	16 Mar	23 Mar	8	5	30,60	No rhino sign. Encountered forest encroachment in Kubu Kulit for almost 3 hectares. Tiger dung.
Eks Inhutani, Hulu Way Ngaras, Peg. Basilila, Sidomulyo.	Patrol/Survey	3 Mar	12 Mar	10	4	28,00	No rhino sign. Footprints of tiger, tapir and elephant. Encountered processed wood.
Mendati, Way Rilau, Pematang Langgar.	Patrol/Survey	16 Mar	23 Mar	8	6	16,00	Rhino's signs.
Peninggeman, Hulu Way Pemerihan, Hulu Way Canguk, Way Canguk, Sumberejo.	Patrol/Survey	5 Mar	12 Mar	8	4	23,00	No rhino sign except prints of tapir, elephant and tiger.

Location	Activity	Start Date	End Date	Days	No of Person	Length (Km)	Remarks
Tampang, Kubu Sleman, Way Blambangan, Belimbing, Sleman, Menjukul.	Patrol	4 Mar	12 Mar	9	5	52,50	No illegal poaching.
Grogol, Hulu Way Ngaras, Blok VII.	Patrol/ Survey	16 Mar	22 Mar	7	4	22,50	Signs of rhino and tiger. Encountered timber theft.
KM 13, Way Bangkok, Talang Pagelaran, Way Bambang, KM 21, KM 30.	Patrol/ Survey	4 Mar	10 Mar	7	5	25,00	Rhino's signs.
KM 18, Anak Way Pemerihan, Way Pemerihan, Sukaraja Atas.	Patrol/ Survey	4 Mar	12 Mar	9	4	24,50	Signs of rhino, tapir, tiger, and elephant. Encountered also rice fields, coffee and chocolate.
Way Nipah, Purwosari, Way Haru, Way Bebuta, Way Pemerihan, Way Heni.	Patrol/ Survey	16 Mar	24 Mar	9	4	42,00	No rhino sign except tiger, tapir, and elephant.

GENERAL PERFORMANCE PARAMETERS

Number of Activities	Distance Walked (Km)	Number of Field Days	Field Days Per-Person Per-Month
37	1.566,50	323	17,14

PROGRAM PERSONNEL

(Summary of Field Days Per-Person Per-Month 1 January – 30 March 2006)

Name of Personnel	Number of Field Days	Average Field Days/Month
Afrizal SI*		
Agung S**	33	16,50 (2 Months)
Agus Sulaeman	57	19,00 (3 Months)
Ayi*		(3 Months)
Bahara	57	19,00 (3 Months)
Budiono	44	14,67 (3 Months)
Didin Kamaludin	56	18,67 (3 Months)
Edy Rusmanto	52	17,33 (3 Months)
Hendra Wijaya	54	18,00 (3 Months)
Heryanto	54	18,00 (3 Months)
Jalisi	45	15,00 (3 Months)
Madnurzen	57	19,00 (3 Months)
Maman Suherman	54	18,00 (3 Months)
Marsum	56	18,67 (3 Months)
Merly Aroc Hulu	54	18,00 (3 Months)
Miskun	36	12,00 (3 Months)
Nang Jamadi*		(3 Months)
Olih*		(3 Months)
Rahman	53	17,67 (3 Months)
Romianto	57	19,00 (3 Months)
Sahroni	51	17,00 (3 Months)
Samsu Haryono	52	17,33 (3 Months)
Samsu Rizal	51	17,00 (3 Months)
Saptono	46	15,33 (3 Months)
Sudari	51	17,00 (3 Months)
Suharsono	51	17,00 (3 Months)
Suryadi	59	19,67 (3 Months)
Timbul TB	49	16,33 (3 Months)
Toho Hutagalung	49	16,33 (3 Months)
Uga Yogaswara	45	15,00 (3 Months)
Zen Afrial**	36	18,00 (2 Months)
Zulkifli	40	13,33 (3 Months)

* Afrizal SL, Ayi, Nang Jamadi, and Olih had been assigning to assist Sumatran Rhino Rescue Project in Kerinci Seblat National Park January – March 2006.

** Agung S and Zen Afrial had been assigning to assist SRS Staff in handling "Rosa" during January 2006.

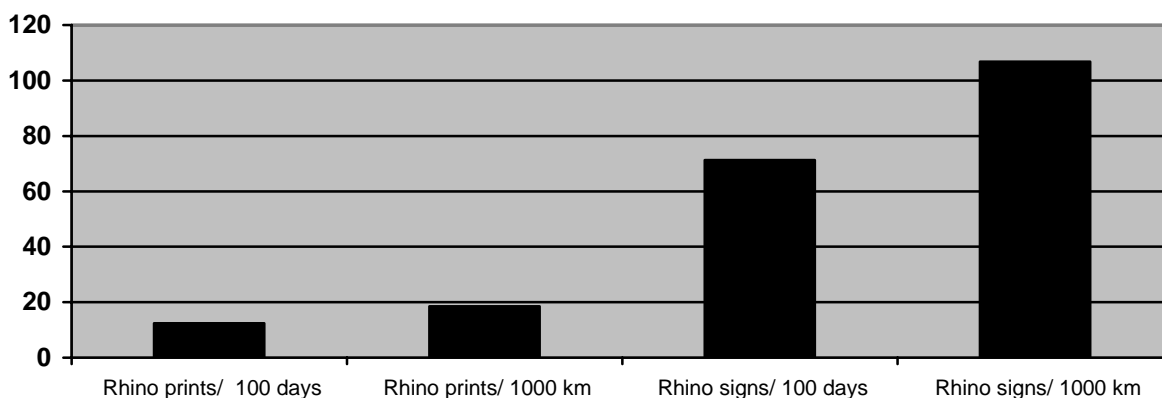
WAY KAMBAS NATIONAL PARK

BASIC POPULATION PARAMETERS

Number of Footprints	Number of Locations with rhino signs					
	Footprints	Wallows	Feces	Feeding	Other Signs*	Direct Sighting
26	18	18	43	11	33	0

* Include Urine, Scratches, Rubbings, etc.

RHINO DENSITY INDICATORS



Rhino		RPU Field Presence		Density Indicators			
A	B*	C	D	A/C	A/D	B/C	B/D
Number of print loactions	Number of Rhino Signs*	Field Days**	Distance Walked***	Rhinos prints/ 100 days	Rhinos prints/ 1000 km	Rhinos signs/ 100 days	Rhinos signs/ 1000 km
18	104	146	974,00	12,33	18,48	71,23	106,78

(B*) The total number of sign (excluding footprints) of rhino found. ** Total number of RPU group field days during surveys only (excluding other activities). *** Total number of range in kilometer covered by RPU group during surveys activity.

ILLEGAL ACTIVITIES ENCOUNTERED

Encroachment	Timber Theft	Forest Product Theft	Illegal Hunting		
			Rhino / Trap	Non Rhino (Mammals)	Other
0	8	0	0	2	4

ENCOUNTERED ANIMALS

Patrol Area	√ = encountered						
	Rhino	Banteng	Elephant	Tiger	Tapir	Other Mammal	Offences
Way Penet.							
Way Kanan, D1, Camp Siang, Sekapok Atas, Rawa Lintah.	√						√
Bungur, Rasau, Cabang.							√
PLG, Rawa Jambu, Permata, Camp Mini.							√
D2, D1, Tanah Merah, Kali Biru Atas, Srijoden, Pos D2.	√						
Way Kanan, Kuala Kambas, Wako, Pinang Merah, Rasau, Cabang.	√						√
Way Kanan, Kuala Kambas, Wako, B. Ujung, Rasau.							
D1, Gerbang Tol, Sentral Wako.	√						
Way Kanan, D1, Wako Benteng, Rawa Akar, D1.	√						
Dusun Umbul Ogan.							√
Raja Basa - Umbul Ogan.							
D2, Way Kanan, Ogai Pegadungan.							√
Pos Way Kanan, Capang, Way Batu.							
D2, D1, Air Hitam, Gerbang Tol, Camp 5000, Penggangan Mentru, Tegal Yoso.	√						
Pos Way Kanan, Camp Mini, Jembatan Seling, Saporo, PLG.			√				
Bungur, Rasau, Bungur.							√
Camp D1, Beruang Mati, Rawa Lintah.	√						
Way Kanan, Kuala Kambas, Pedamaran, PLG.							
Way Kanan Atas dsk.	√						
D2, Rawa Badak, Kali Biru Atas, Pos D1, D2.	√						
Rawa Lintah, Sekapuk, Camp	√						

Patrol Area	√ = encountered						
	Rhino	Banteng	Elephant	Tiger	Tapir	Other Mammal	Offences
Siang, D1.							
D1, Sentral Wako, Air Hitam.	√						
SRS, Jalur Kodok, Pos Way Kanan, Portal, SRS.							
D2, Way Kanan, Karaoke, Perambahan.							√
Way Kanan, Camp Mini, Jembatan Seling, PLG.							
Muara Jaya, Pasiran, Kubu Arang, Gambas RI.							√
Pos Way Kanan.							
SRS.	√			√			
D2, Rawa Kijang, Karoke, Tampul - R1							√
Kuala Kambas, Wako Gubuk, Kikuk.							
Posdal RPU, SRS, Pos Way Kanan.							
Plang Ijo, PLG.							
D2, D1, Air Mata Kehidupan, J. Kembar, Air Hitam, Pos D2.	√						
D2, TKP Parmin, Burung Mati, Sartam.							√
Plang Ijo, G. Abu, G. Hasan.	√						√
Way Kanan, Rawa Lintah, Kuala Kambas.							
RKPA Plang Ijo, RKPA Susukan Baru, RKPA Bungur.							
D2, Rawa Badak, Way Pis, Blok L.							
Pos Way Kanan, Srijorden, Rawa Badak, Way Kanan Atas, Perambahan.	√						
Pos Way Kanan, Camp Mini, Jembatan Seling, Saporo, PLG.							√

DETAILS OF RHINO SIGN

Patrol Area	Footprints	Direct Sighting	Wallow	Feeding	Dung	Other Signs
Way Kanan, D1, Camp Siang, Sekapok Atas, Rawa Lintah.	2	0	2	3	3	5
D2, D1, Tanah Merah, Kali Biru Atas, Srijoden, Pos D2.	0	0	0	0	2	0
Way Kanan, Kuala Kambas, Wako, Pinang Merah, Rasau, Cabang.	0	0	0	0	1	0
D1, Gerbang Tol, Sentral Wako.	3	0	2	0	2	1
Way Kanan, D1, Wako Benteng, Rawa Akar, D1.	1	0	2	1	9	4
D2, D1, Air Hitam, Gerbang Tol, Camp 5000, Penggangan Mentru, Tegal Yoso.	0	0	0	0	0	1
Camp D1, Beruang Mati, Rawa Lintah.	0	0	0	1	5	7
Way Kanan Atas dsk.	0	0	1	0	2	0
D2, Rawa Badak, Kali Biru Atas, Pos D1, D2.	6	0	2	0	9	6
Rawa Lintah, Sekapuk, Camp Siang, D1.	1	0	0	0	1	1
D1, Sentral Wako, Air Hitam.	0	0	0	2	2	2
SRS.	0	0	2	0	0	0
D2, D1, Air Mata Kehidupan, J. Kembar, Air Hitam, Pos D2.	0	0	4	1	5	4
Plang Ijo, G. Abu, G. Hasan.	0	0	0	0	1	0
Pos Way Kanan, Srijorden, Rawa Badak, Way Kanan Atas, Perambahan.	5	0	3	2	1	2

PATROL DATA

Location	Activity	Start Date	End Date	Days	No of Person	Length (Km)	Remarks
Dusun Umbul Ogan.	Patrol	21 Jan	21 Jan	1	9	7	Encountered illegal poaching with one death deer that has been shot as a evidence.
Way Kanan, D1, Wako Benteng, Rawa Akar, D1.	Patrol/Survey	14 Jan	19 Jan	6	4	50	Rhino's signs. Encountered fresh tracks of bird theft.
Pos Way Kanan, Camp Mini, Jembat Seling, Saporo, PLG.	Patrol/Survey	27 Jan	1 Feb	6	5	36	No rhino sign except elephant, bear, and tapir. Tracks between Camp Mini - Jembat Seling in good condition, on the other hand, tracks in Saporo inactive by illegal fishing.
Way Kanan, Kuala Kambas, Pedamaran, PLG.	Patrol/Survey	7 Feb	11 Feb	5	4	51	No rhino sign. Survey routes submerged and full of water. No illegal activity encountered.
Way Kanan Atas dsk.	Patrol/Survey	16 Feb	21 Feb	6	4	20	Rhino's dung and wallow. No illegal activity encountered.
Way Kanan, Camp Mini, Jembat Seling, PLG.	Patrol/Survey	27 Feb	3 Mar	5	4	36	No rhino sign. Area is safe.
Bungur, Rasau, Cabang.	Patrol	5 Jan	9 Jan	5	8	12	Encountered wood log.
D1, Gerbang Tol, Sentral Wako.	Patrol/Survey	14 Jan	19 Jan	6	4	28	Rhino's signs.
D2, Way Kanan, Ogai Pegadungan.	Patrol	27 Jan	1 Feb	6	5	52	Encountered timber theft.
Bungur, Rasau, Bungur.	Patrol	6 Feb	11 Feb	6	8	87	Encountered timber theft/illegal logging.
D1, Sentral Wako, Air Hitam.	Patrol/Survey	17 Feb	22 Feb	6	7	37	No rhino sign discovered during this rain seasons. No illegal poaching.
D2, Way Kanan, Karaoke, Perambahan.	Patrol	26 Feb	3 Mar	6	3	27	Encountered an arson extend about 80 - 90 hectares (2 weeks old). Bird theft.
Way Kanan, D1, Camp Siang, Sekapok Atas, Rawa Lintah.	Patrol/Survey	5 Jan	9 Jan	5	3	28	Rhino's signs.
Way Kanan, Kuala Kambas, Wako, B. Ujung, Rasau.	Patrol/Survey	14 Jan	19 Jan	6	8	76	Signs of rhino and tapir.

INDONESIAN RHINO CONSERVATION PROGRAM

WAY KAMBAS
1 JANUARY – 31 MARCH 2006

Location	Activity	Start Date	End Date	Days	No of Person	Length (Km)	Remarks
Pos Way Kanan, Capang, Way Batu.	Patrol/Survey	27 Jan	1 Feb	6	4	49	No rhino sign. Area is safe.
Camp D1, Beruang Mati, Rawa Lintah.	Patrol/Survey	6 Feb	11 Feb	6	4	46	Rhino's signs. Area is safe.
Way Penet.	Patrol	1 Jan	2 Jan	2	4	5	Area is safe.
PLG, Rawa Jambu, Permata, Camp Mini.	Patrol/Survey	5 Jan	9 Jan	5	4	27	No rhino sign. Encountered ex illegal fishing.
Way Kanan, Kuala Kambas, Wako, Pinang Merah, Rasau, Cabang.	Patrol/Survey	14 Jan	19 Jan	6	4	103	Rhino's dung. Encountered wood log.
Rawa Lintah, Sekapuk, Camp Siang, D1.	Patrol/Survey	16 Feb	21 Feb	6	4	39	No rhino sign. No illegal activity encountered.
Muara Jaya, Pasiran, Kubu Arang, Gambas RI.	Patrol	27 Feb	3 Mar	5	7	17	Encountered timber theft.
D2, D1, Tanah Merah, Kali Biru Atas, Srijoden, Pos D2.	Patrol/Survey	5 Jan	9 Jan	5	4	22	Rhino's signs. Area is safe.
Raja Basa - Umbul Ogan.	Firearm Search	23 Jan	24 Jan	2	15	2	Negative.
D2, D1, Air Hitam, Gerbang Tol, Camp 5000, Penggangan Mentru, Tegal Yoso.	Patrol/Survey	27 Jan	1 Feb	6	5	51	Rhino's signs in Camp Siang. Area is safe.
D2, Rawa Badak, Kali Biru Atas, Pos D1, D2.	Patrol/Survey	16 Feb	21 Feb	6	4	34	Rhino's signs.
SRS, Jalur Kodok, Pos Way Kanan, Portal, SRS.	Patrol/Survey	26 Feb	2 Mar	5	4	15	No rhino sign. Area is safe.

GENERAL PERFORMANCE PARAMETERS

Number of Activities	Distance Walked (Km)	Number of Field Days	Field Days Per-Person Per-Month
40	1.366,49	208	15,88

PROGRAM PERSONNEL

(Summary of Field Days Per-Person Per-Month 1 January – 31 March 2006)

Name of Personnel	Number of Field Days	Average Field Days/Month
Agus Riadi	42	14,00 (3 Months)
Amrodi	43	14,33 (3 Months)
Aris H	52	17,33 (3 Months)
Balyan Irawadi Siregar	52	17,33 (3 Months)
Bambang Meiyono	43	14,33 (3 Months)
Bonari	49	16,33 (3 Months)
Boston Kaloko	46	15,33 (3 Months)
Daryono	52	17,33 (3 Months)
Encang Sutarna	52	17,33 (3 Months)
Ferry Agus Bangun	46	15,33 (3 Months)
Joko Iswanto	48	16,00 (3 Months)
Muslimin	45	15,00 (3 Months)
Nur Basuki	54	18,00 (3 Months)
Rosdi Hartono	46	15,33 (3 Months)
Sugondo	48	16,00 (3 Months)
Suhadi	51	17,00 (3 Months)
Sujoko	52	17,33 (3 Months)
Supriyono	35	11,67 (3 Months)
Totok Riyadi	45	15,00 (3 Months)
Yusuardi	52	17,33 (3 Months)


UJUNG KULON NATIONAL PARK

BASIC POPULATION PARAMETERS

No. Of Case Footprint Encountered	Number of Footprints	Wallow	Feces	Feeding	Other Signs*	Direct Sighting
38	19	6	2	0	0	0

* Include Urine, Scratches, Rub

RHINO DENSITY INDICATORS



Rhino		RPU Field Presence		Density Indicators			
A	B*	C	D	A/C	A/D	B/C	B/D
Number of print locations	Number of Rhino Signs*	Field Days**	Distance Walked***	Rhino prints/ 100 days	Rhino prints/ 1000 km	Rhino signs/ 100 days	Rhino signs/ 1000 km
19	8	85	435,00	22,35	43,68	9,41	18,39

(B*) The total number of sign (excluding footprints) of rhino found. ** Total number of RPU group field days during surveys only (excluding other activities). *** Total number of range in kilometer covered by RPU group during surveys activity.

ILLEGAL ACTIVITIES ENCOUNTERED

Encroachment	Timber Theft	Forest Product Theft	Illegal Hunting		
			Rhino / Trap	Non Rhino (Mammals)	Other
0	0	0	0	0	0

ENCOUNTERED ANIMALS

Patrol Area	√ = encountered						
	Rhino	Banteng	Elephant	Tiger	Tapir	Other Mammal	Offences
Blok Karang Ranjang							
Handeuleum, Cigenter, Gardu Buruk, Kr. Ranjang.	√						
Citelang, Tj. Alang-Alang, Cangkok.	√						
Blok Kalejetan, Kr. Ranjang.							
Kr. Ranjang, Kalejetan.	√						
Kr. Ranjang, Bandawoh, Kalejetan.	√						
Blok Cilintang, Ciperepet, Ciramea, Cidaon, Cibunar.							
Cipakis, Geundir, Cikaung Sabrang, Pamarakan.							
Cidaon, Citerjun, Cibom, Cibunar, Cikeusik, Bandawoh, Kr. Ranjang.							
Kr. Ranjang, Seuseupan, Pangorok, Bandawoh.	√						
Cigorondong, Blok Legon Pakis, Soge, Kp. Peuteuy, Aermokla, Blok Kalejetan.	√						
Blok Cipakis Girang, Ciermokla, Kalejetan.							
Cikaung, Legon Pakis, Kr. Ranjang, Cibandawoh, Pangorok, Alor Gede, Kalejetan.	√						
Cigorondong, Cikaung Sabrang, Geundir, Kalejetan (Blok Ciheucit, DAS Cikalejetan).							
Legon Pakis, Ciperepet (Transek 4), Blok Pangorok, Laban, Kr. Ranjang.							

DETAILS OF RHINO SIGN

Patrol Area	Footprints	Direct Sighting	Wallow	Feeding	Dung	Other Signs
Handeuleum, Cigenter, Gardu Buruk, Kr. Ranjang.	6	0	0	0	1	0
Citelang, Tj. Alang-Alang, Cangkok.	1	0	0	0	0	0
Kr. Ranjang, Kalejetan.	1	0	0	0	0	0
Kr. Ranjang, Bandawoh, Kalejetan.	3	0	5	0	1	0
Kr. Ranjang, Seuseupan, Pangorok, Bandawoh.	3	0	1	0	0	0
Cigorondong, Blok Legon Pakis, Soge, Kp. Peuteuy, Aermokla, Blok Kalejetan.	1	0	0	0	0	0
Cikaung, Legon Pakis, Kr. Ranjang, Cibandawoh, Pangorok, Alor Gede, Kalejetan.	4	0	0	0	0	0

PATROL DATA

Location	Activity	Start Date	End Date	Days	No of Person	Length (Km)	Remarks
Blok Karang Ranjang.	Patrol	1 Jan	8 Jan	8	3	48	No illegal activity encountered.
Blok Kalejetan, Karang Ranjang.	Patrol/ Survey	21 Jan	29 Jan	9	3	72	No rhino sign. Possibility rhino move to the west.
Blok Cilintang, Ciperepet, Ciramea, Cidaon, Cibunar.	Patrol	11 Feb	28 Feb	18	3	95	Area is safe.
Blok Cipakis Girang, Ciermokla, Kalejetan.	Patrol	6 Mar	16 Mar	11	3	60	No forest disturbance.
Handeuleum, Cigenter, Gardu Buruk, Kr. Ranjang.	Patrol/ Survey	1 Jan	10 Jan	10	3	47	Rhino signs in Citerjun.
Kr. Ranjang, Kalejetan.	Patrol/ Survey	20 Jan	30 Jan	11	3	43	Rhino signs.
Cipakis, Geundir, Cikaung Sabrang, Pamarakan.	Monitoring	2 Feb	9 Feb	8	3	39	No rhino sign.
Kr. Ranjang, Seuseupan, Pangorok, Bandawoh.	Patrol/ Survey	11 Feb	19 Feb	9	3	72	Rhino's signs. Footprints from different individual.
Cikaung, Legon Pakis, Kr. Ranjang, Cibandawoh, Pangorok, Alor Gede, Kalejetan.	Patrol/ Survey	1 Mar	17 Mar	17	3	89	Rhino's footprints (4 set) and wallows (2).
Citelang, Tj. Alang-Alang, Cangkok.	Patrol/ Survey	1 Jan	10 Jan	10	4	22	Rhino's signs. Enable to identify rhino range in north side of the park.
Kr. Ranjang, Bandawoh, Kalejetan.	Patrol/ Survey	20 Jan	30 Jan	11	4	67	Rhino signs.
Cidaon, Citerjun, Cibom, Cibunar, Cikeusik, Bandawoh, Kr. Ranjang.	Patrol	1 Feb	10 Feb	10	4	61	Enabled to monitor disturbed areas.
Cigorondong, Blok Legon Pakis, Soge, Kp. Petey, Aermokla, Blok Kalejetan.	Patrol/ Survey	21 Feb	28 Feb	8	4	24	Rhino signs.
Cigorondong, Cikaung Sabrang, gendir, Kalejetan (Blok Ciheucit, DAS Cikalejetan).	Monitoring	5 Mar	15 Mar	11	4	36	Rhino's moving in the eastside of the park still concentrated around Block Aermokla.
Legon Pakis, Ciperepet (transek 4), Blok Pangorok, Laban, Kr. Ranjang.	Monitoring	25 Mar	31 Mar	7	4	25	Area is safe.

GENERAL PERFORMANCE PARAMETERS

Number of Activities	Distance Walked (Km)	Number of Field Days	Field Days Per-Person Per-Month
15	799,67	158	18,80

PROGRAM PERSONNEL

(Summary of Field Days Per-Person Per-Month 1 January – 30 March 2006)

Name of Personnel	Number of Field Days	Average Field Days/Month
Atib	33	11,00 (3 Months)
Dendin Martin	60	20,00 (3 Months)
Diding	63	21,00 (3 Months)
Haerudin	60	20,00 (3 Months)
Mustary	51	17,00 (3 Months)
Muzakir Watir	62	20,67 (3 Months)
Nana Suhana	60	20,00 (3 Months)
Sorhim	51	17,00 (3 Months)
Teguh Basuki	62	20,67 (3 Months)
Untung Sunarko	62	20,67 (3 Months)