

**Indonesian Rhino Conservation Program - IRCP  
Program Konservasi Badak Indonesia - PKBI**

**QUARTERLY ACTIVITY AND PERFORMANCE REPORT  
1 JANUARY - 31 MARCH 2007 (Q1)**

Editors:

Ir. M. Waladi Isnan - IRCP Program Manager  
Dadan D. Subrata, DVM - Adm. and Database Supervisor  
Dr. Nico J. van Strien - IRF Asia Coordinator

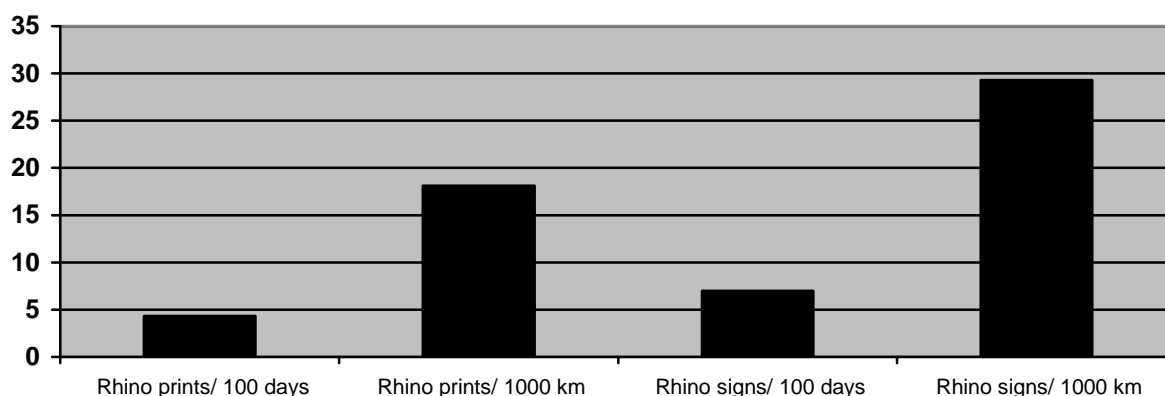
# **BUKIT BARISAN SELATAN NATIONAL PARK**

### BASIC POPULATION PARAMETERS

Number of Footprints	Number of Locations with rhino signs					
	Footprints	Wallows	Feces	Feeding	Other Signs*	Direct Sighting
23	13	7	0	0	0	1

\* Include Urine, Scratches, Rubbings, etc.

### RHINO DENSITY INDICATORS



Rhino		RPU Field Presence		Density Indicators			
A	B*	C	D	A/C	A/D	B/C	B/D
Number of print locations	Number of Rhino Signs*	Field Days**	Distance Walked***	Rhino prints/ 100 days	Rhino signs/ 1000 km	Rhino prints/ 100 days	Rhino signs/ 1000 km
13	21	301	717,05	4,32	18,13	6,98	29,29

(B\*) The total number of sign (excluding footprints) of rhino found. \*\* Total number of RPU group field days during surveys only (excluding other activities). \*\*\* Total number of range in kilometer covered by RPU group during surveys activity.

**ILLEGAL ACTIVITIES ENCOUNTERED**

Encroachment	Timber Theft	Forest Product Theft	Illegal Hunting		
			Rhino / Trap	Non Rhino (Mammals)	Other
21	5	0	1	0	0

**ENCOUNTERED ANIMALS**

Patrol Area	√ = encountered						
	Rhino	Banteng	Elephant	Tiger	Tapir	Other Mammal	Offences
Tampang, Penyantun, Sukaraja, Pemerihan, Sumber Sari, Siring Balak dan sekitarnya.							
Km. 18, Anak Way Pemerihan, Way Pemerihan tengah, Km. 27 dan sekitarnya						√	
Kandang Satwa, Hulu way Pemerihan, Km.28 dan sekitarnya					√		
Marang, Way Ngambur, Panama, Panji Wayang dan sekitarnya							√
Pemerihan, Cawang Haro, Way Pemerihan dan sekitarnya					√		√
Tampang, Pangenan, Blimbing, Pengekahan dan sekitarnya							
Pemerihan, Way Heni, Siging, Way Jambu, Kaur Gading, Kotaagung dan sekitarnya							
Kubu Perahu, Hulu Way Krui, Hulu Way Mahnai Balak, Hulu Way Mahnai tengah, Hulu Way Mahnai lunak, Way Krui dan sekitarnya	√				√		
Peninggaman, Hulu Way Pemerihan, Km.18 dan sekitarnya					√		√
Peninggaman, Giri Toto, Pesanguan, Muara Dua, Purwosari, Way Nipah dan sekitarnya							√
Tampang, Pengekahan, Blimbing dan sekitarnya			√	√	√	√	
Mendati, Krengseng dan sekitarnya			√		√		√
Way Laga, Hulu Way Tenumbang, Way Anderlung, Hulu Way Mahnai lunak, Simpang Klawi, Tenumbang	√		√		√		
Pemerihan, Way Heni, Way Bambang, Kota Jawa, Way Pintau, Pagar Bukit, Kec.Bengkunat, Campang Bandar Dalam, Siring Gading,							

Patrol Area	√ = encountered						
	Rhino	Banteng	Elephant	Tiger	Tapir	Other Mammal	Offences
Way Tiyas, Way Haru							
Pasar Senin Way Jambu Pesisir Selatan, Way Sesah, Ujung Pandang, Padasuka Bengkuntan dan sekitarnya.							
Peninggaman, Way Canguk, Pos Pemerihan			√	√	√		√
Kaur Gading, Pangenan, Way Blambangan Huma, Pg.Ramping, Pengekahan, Hulu Way Blimbing, Tanjung Mas.	√		√	√	√		√
TL. 11, Hulu Way Pintau, Umbul Kali Pasir, TL.Asahan.			√		√		
TL.Pendowo, Hulu Way Biha, Hulu Way Marang Lunik.				√	√		
Sumberejo, Bambu Kuning, Leter U, Leter S, Sumbersari.			√				√
Tampang, Tanjung Mas, Kubu Sleman, Way Blimbing.	√				√		
Pemerihan, Cawang Haro, Rowo Salak.							
Blimbing, Blambangan, Hulu Way kesugihan, Tanjung Mas.							
Mendati, Krengseng, Way Rilau dan sekitarnya.	√						
Limus, Tampang, Penganan 1 dan 2, Sinar Ogan, dsk.							
Bamban Talang Lima, Hulu Way Tenumbang, Hulu Way Lubuk Pring, Hulu Way Pius, Hulu Way Basohan, Damar pak, Tenumbang.			√	√	√		
Pal 50, Tulung Bamban, Hulu Way Bamban, Talang Enam/Talang Tumpak, Sidomulyo dan sekitarnya.			√		√	√	√
Tirom, Hulu Way Lancuran, Way Samang, Way Paya, Hulu Way Kelawi, Way Campang Kanan, Penengahan	√		√	√	√	√	√
Km.29, Way Bambang, Km.22	√				√		
Kaur Gading, Tampang, Pengekahan							
Ngaras, Way Ngaras Kanan, Hulu Way Ngaras Kiri, Umbul Kuyung, Way Asahan	√		√	√	√		√
Muara Dua, Penyantun, Sidomulyo, Bengkuntan, Pugung Tampak							
Tampang Tua, Sukadamai, Tanjung Mas, Pematang Rantas, Way Blambangan Bawah, Hulu					√	√	

Patrol Area	√ = encountered						
	Rhino	Banteng	Elephant	Tiger	Tapir	Other Mammal	Offences
Way Kesugihan, Tanjung Mas, Tampang Muda, Limus Peros							
Km.18, Hulu Way Bambang, Km.22, Km.30	√				√	√	
Tampang, Tanjung Mas, Kubu Sleman, Way Kejadian, Limus Peros					√		
Tampang, Blimbing, Pengekahan.			√	√			

**DETAILS OF RHINO SIGN**

Patrol Area	Footprints	Direct Sighting	Wallow	Feeding	Dung	Other Signs
Kubu Perahu, Hulu Way Krui, Hulu Way Mahnai Balak, Hulu Way Mahnai tengah, Hulu Way Mahnai lunak, Way Krui dan sekitarnya	6	0	0	0	0	0
Way Laga, Hulu Way Tenumbang, Way Anderlung, Hulu Way Mahnai lunak, Simpang Klawi, Tenumbang	5	0	0	0	0	0
Kaur Gading, Pangenan, Way Blambangan Huma, Pg.Ramping, Pengekahan, Hulu Way Blimbing, Tanjung Mas.	2	0	1	0	0	0
Tampang, Tanjung Mas, Kubu Sleman, Way Blimbing.	0	0	1	0	0	0
Mendati, Krengseng, Way Rilau dan sekitarnya.	0	0	2	0	0	0
Tirom, Hulu Way Lancuran, Way Samang, Way Paya, Hulu Way Kelawi, Way Campang Kanan, Penengahan	0	0	1	0	0	0
Km.29, Way Bambang, Km.22	0	0	1	0	0	0
Ngaras, Way Ngaras Kanan, Hulu Way Ngaras Kiri, Umbul Kuyung, Way Asahan	0	0	1	0	0	0
Km.18, Hulu Way Bambang, Km.22, Km.30	0	1	0	0	0	0

**PATROL DATA**

Location	Activity	Start Date	End Date	Days	No of Person	Length (Km)	Remarks
Tampang, Penyantun, Sukaraja, Pemerihan, Sumber Sari, Siring Balak dan sekitarnya.	Intelligence	4 Jan	12 Jan	9	4	130,00	Arrested a suspect of illegal logging, M. Hasanudin bin Hasil alias Mat. (Suspect arrested in Wonosobo police)
Pemerihan, Way Heni, Siging, Way Jambu, Kaur Gading, Kotaagung dan sekitarnya	Intelligence	21 Jan	31 Jan	11	4	110,00	Presumably there're people still kept elephant's tusk and pieces of tiger's skin for trade in Kecamatan Bengkunt.
Limus, Tampang, Penganan 1 dan 2, Sinar Ogan, dsk.	Intelligence	16 Feb	26 Feb	11	3	0,00	Obtained data of traditional gun ("senjata locok") owner.
Tabin Sabah Malaysia	Training	12 Feb	16 Mar	33	1	0,00	5 teams discovered rhino signs in Tabin.
Muara Dua, Penyantun, Sidomulyo, Bengkunt, Pugung Tampak	Intelligence	20 Mar	28 Mar	9	4	123,00	Presumably there're people still kept part of tiger for trade.
Kubu Perahu, Hulu Way Krui, Hulu Way Mahnai Balak, Hulu Way Mahnai Tengah, Hulu Way Mahnai Lunik, Way Krui dan sekitarnya	Patrol / Survey	21 Jan	29 Jan	9	6	40,50	Rhino's signs.
Way Laga, Hulu way tenumbang, Way anderlung, Hulu way mahnai lunik, Simpang klawi, Tenumbang	Patrol / Survey	7 Feb	17 Feb	11	4	50,50	Footprints of rhino, elephant, and tapir.
Pemerihan, Way heni, Way bambang, Kota jawa, Way Pintau, Pagar bukit, Kec.Bengkunt, Campang bandar dalam, Siring gading, Way tiyas, Way haru	Patrol and Arrestment	1 Feb	6 Feb	6	13	35,00	-
TL.Pendowo, Hulu way biha, Hulu way marang lunik	Patrol / Survey	21 Feb	26 Feb	6	4	37,50	No rhino sign. Footprints of tiger and tapir.
Bamban Talang Lima, Hulu Way Tenubang, Hulu Way Lubuk Pring, Hulu Way Pius, Hulu Way Basohan, Damar Pak, Tenumbang.	Patrol / Survey	9 Mar	25 Mar	17	4	51,05	No rhino sign. Footprints of elephant, tiger, and tapir.



Km. 18, Anak Way Pemerihan, Way Pemerihan Tengah, Km. 27 dan sekitarnya	Patrol / Survey	6 Jan	13 Jan	8	7	29,00	No rhino sign. Encountered fresh tracks of human (assumed bird theft).
Pasar Senin Way Jambu Pesisir Selatan, Way Sesah, Ujung Pandang, Pardasuka Bengkuntan dan sekitarnya.	Patrol and Arrestment	9 Feb	16 Feb	8	12	20,00	Arrested suspects of illegal poaching (trading) of tiger, Masykur Ropi and Sutrisna. and also tiger's skin as evidence.
Sumberejo, Bambu Kuning, Leter U, Leter S, Summersari	Patrol / Survey	22 Feb	26 Feb	5	4	20,00	Timber theft in Leter U, Leter S, Sumberejo. People begins encroach the park (harvesting seasons). Three locations of rice field attacked by elephants.
Pal 50, Tulung Bambang, Hulu Way Bambang, Talang Enam/Talang Tumpak, Sidomulyo dan sekitarnya.	Patrol / Survey	6 Mar	12 Mar	7	8	36,00	No rhino sign. No illegal poaching. Encountered illegal logging in Talang Enam (Way Bambang) area with the finding of one unit of chain saw and 13.015 M3 of processed wood.
Tampang Tua, Sukadamai, Tanjung Mas, Pematang Rantas, Way Blambangan Bawah, Hulu Way Kesugihan, Tanjung Mas, Tampang Muda, Limus Peros	Patrol / Survey	21 Mar	29 Mar	9	4	29,00	No rhino sign. No illegal poaching.
Pemerihan, Cawang Haro, Way Pemerihan dan sekitarnya	Patrol / Survey	9 Jan	14 Feb	37	6	12,00	No rhino sign. Encountered timber theft.
Kaur Gading, Pangenan, Way Blambangan Huma, Pg.Ramping, Pengekahan, Hulu Way Blimbing, Tanjung Mas	Patrol / Survey	8 Feb	16 Feb	9	4	25,00	Signs of rhino and other wildlife.
Tampang, Tanjung Mas, Kubu Sleman, Way Blimbing	Patrol / Survey	21 Feb	28 Feb	8	5	24,00	No rhino sign.
Tirom, Hulu Way Lancuran, Way Samang, Way Paya, Hulu Way Kelawi, Way Campang Kanan, Penengahan	Patrol / Survey	8 Mar	19 Mar	12	5	37,00	No rhino sign.
Tampang, Tanjung Mas, Kubu Sleman, Way Kejadian, Limus Peros	Patrol / Survey	25 Mar	31 Mar	7	4	20,00	No rhino sign.
Kandang Satwa, Hulu Way Pemerihan, Km.28 dan sekitarnya	Patrol / Survey	9 Jan	14 Feb	37	4	7,00	No rhino sign except tapir's footprints.
Peninggaman, Hulu Way Pemerihan, Km.18 dan sekitarnya	Patrol / Survey	22 Jan	29 Jan	8	4	14,00	Encountered felled tree. Tapir's footprint.

Peninggaman, Way Canguk, Pos Pemerihan	Patrol / Survey	8 Feb	15 Feb	8	4	22,00	Footprints of tiger and elephant.
Km.29, Way Bambang, Km.22	Patrol / Survey	8 Mar	13 Mar	6	4	10,00	Footprints of tapir and rhino's wallow.
Marang, Way Ngambur, Panama, Panji Wayang dan sekitarnya	Patrol	9 Jan	14 Feb	37	7	30,00	No one occupies shelter in field crops anymore after patrols operated by RPU, but clearing the field still carried out in secret.
Peninggaman, Giri Toto, Pesanguan, Muara Dua, Purwosari, Way Nipah dan sekitarnya	Patrol	22 Jan	29 Jan	8	7	20,00	No illegal poaching. Forest encroachment (rice field crops).
Pemerihan, Cawang haro, Rowo salak	Patrol	22 Feb	28 Feb	7	6	13,00	Encountered timber theft in Rawa Salak, Way Pemerihan.
Km.18, Hulu way Bambang, Km.22, Km.30	Patrol / Survey	20 Mar	27 Mar	8	5	19,00	No rhino sign. No illegal poaching.
Tampang, Pangenan, Blimbing, Pengekahan dan sekitarnya	Patrol and Intelligence	6 Jan	16 Feb	42	4	60,00	-
Tampang, Pengekahan, Blimbing dan sekitarnya	Patrol / Survey	22 Jan	30 Jan	9	6	60,00	Footprints of tiger, elephant, tapir. Encountered ex forest encroachment less than 3 ha.
Blimbing, Blambangan, Hulu Way Kesugihan, Tanjung Mas	Patrol / Survey	20 Feb	1 Mar	10	4	50,00	Rhino's wallow. Encountered wire snare still installed.
Ngaras, Way Ngaras Kanan, Hulu Way Ngaras Kiri, Umbul Kuyung, Way Asahan	Patrol / Survey	7 Mar	21 Apr	46	4	58,00	No rhino sign except footprints of tapir, tiger, and elephant.
Mendati, Krengseng dan sekitarnya	Patrol / Survey	21 Jan	28 Jan	8	5	15,00	Encountered forest encroachment in Krengseng area. Footprints of elephant and tapir.
TL. 11, Hulu Way Pintau, Umbul Kali Pasir, TL.Asahan	Patrol / Survey	7 Feb	14 Feb	8	5	31,00	No rhino sign. Footprints of elephant and tapir.
Mendati, Krengseng, Way Rilau dan sekitarnya	Patrol / Survey	20 Feb	27 Feb	8	5	19,50	Two rhino wallows (unused).
Kaur Gading, Tampang, Pengekahan	Intelligence	11 Mar	18 Mar	8	5	0,00	People of Kaur Gading areas asked RPU to provide community awareness. Poachers of Sinar Ogan begin un-unified.

Tampang, Blimbing, Pengekahan	Patrol	25 Mar	1 Apr	8	4	60,00	Encountered elephant's trap set in main entrance of Pangekahan area. Tiger's footprints.
----------------------------------	--------	--------	-------	---	---	-------	---

## GENERAL PERFORMANCE PARAMETERS

Number of General Activities	36
Number of Patrol and Survey	29
Distance Walked (Kilometers)	1.588,9
Distance Walked for Patrol & Survey (Kilometers)	954,9
Number of Field Days	331
Number of Field Days for Patrol & Survey	270
Field Days Per-Person Per-Month	15,31

## PROGRAM PERSONNEL

(Summary of Field Days Per-Person Per-Month 1 Oct. – 31 Dec. 2006)

Name of Personnel	Number of Days	Average Field Days/Month
Afrizal SI	38	12.67 ( 3 Months)
Agung S	40	13.33 ( 3 Months)
Agus Sulaeman	46	15.33 ( 3 Months)
Ayi	48	16.00 ( 3 Months)
Bahara	46	15.33 ( 3 Months)
Budiono	40	13.33 ( 3 Months)
Didin Kamaludin	48	16.00 ( 3 Months)
Edy Rusmanto	50	16.67 ( 3 Months)
Hendra Wijaya	54	18.00 ( 3 Months)
Heryanto	46	15.33 ( 3 Months)
Jalisi	53	17.67 ( 3 Months)
Madnurzen	46	15.33 ( 3 Months)
Maman Suherman	43	14.33 ( 3 Months)
Marsum	54	18.00 ( 3 Months)
Merly Aroc Hulu	43	14.33 ( 3 Months)
Miskun	54	18.00 ( 3 Months)
Nang Jamadi	38	12.67 ( 3 Months)
Olih	38	12.67 ( 3 Months)
Rahman	47	15.67 ( 3 Months)
Romianto	46	15.33 ( 3 Months)
Sahroni	46	15.33 ( 3 Months)
Samsu Haryono	40	13.33 ( 3 Months)
Samsu Rizal	43	14.33 ( 3 Months)
Saptono	43	14.33 ( 3 Months)
Sudari	53	17.67 ( 3 Months)
Suharsono	38	12.67 ( 3 Months)
Suryadi	54	18.00 ( 3 Months)
Timbul TB	45	15.00 ( 3 Months)
Toho Hutagalung	41	13.67 ( 3 Months)

Uga Yogaswara	46	15.33 ( 3 Months)
Zen Afrial	46	15.33 ( 3 Months)
Zulkifli	47	15.67 ( 3 Months)

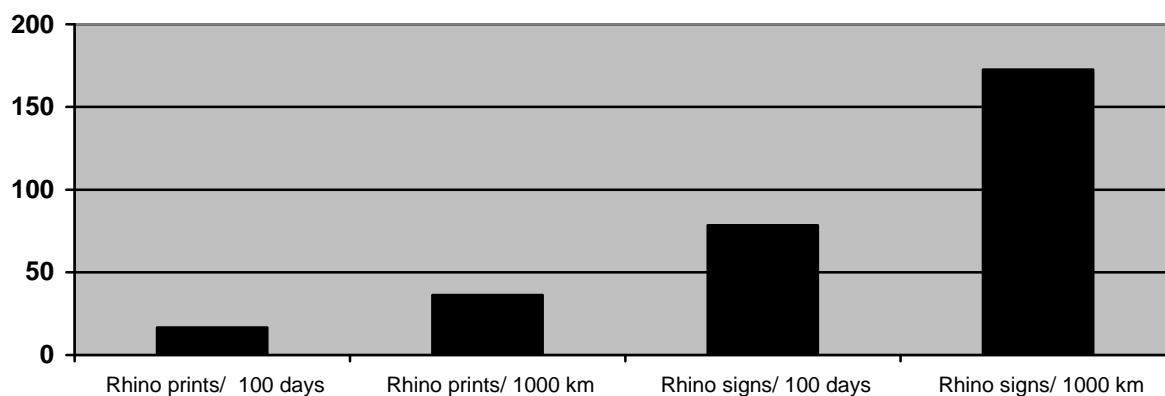
# **WAY KAMBAS NATIONAL PARK**

## BASIC POPULATION PARAMETERS

Number of Footprints	Number of Locations with rhino signs					
	Footprints	Wallows	Feces	Feeding	Other Signs*	Direct Sighting
19	13	11	15	7	28	1

\* Include Urine, Scratches, Rubbings, etc.

## RHINO DENSITY INDICATORS



Rhino		RPU Field Presence		Density Indicators			
A	B*	C	D	A/C	A/D	B/C	B/D
Number of print locations	Number of Rhino Signs*	Field Days**	Distance Walked***	Rhinos prints/ 100 days	Rhinos prints/ 1000 km	Rhinos signs/ 100 days	Rhinos signs/ 1000 km
13	62	79	359,4	16,46	36,21	78,48	172,70

(B\*) The total number of sign (excluding footprints) of rhino found. \*\* Total number of RPU group field days during surveys only (excluding other activities). \*\*\* Total number of range in kilometer covered by RPU group during surveys activity.

## ILLEGAL ACTIVITIES ENCOUNTERED

Encroachment	Timber Theft	Forest Product Theft	Illegal Hunting		
			Rhino / Trap	Non Rhino (Mammals)	Other
6	2	1	0	6	4

## ENCOUNTERED ANIMALS

Patrol Area	√ = encountered						
	Rhino	Banteng	Elephant	Tiger	Tapir	Other Mammal	Offences
D2, TKP Parmin, Wako Atas, Tidung.				√			
Pos Way Kanan, Camp D1, Beruang Mati.	√						
D1, Air Hitam, Way Wako, Way Bincung.	√		√				
Rawa Kerek, Perambahan.							√
Raso, Raso Atas, Penanggungan.					√		√
Perambahan, Way Kanan Atas, Perambahan.	√		√		√		√
Perambahan, RKPA Plang Ijo.							√
D2, Rawa Badak, Karaoke, Tegal Yoso.			√		√		
JICA, PLG.							√
Camp C, Jembat Seling, Saporo, K.							
D1, Wako Benteng, Camp Terjal, Lampu Pecah.	√			√			
PLG.							
Sartam.							√
SRS.							
JICA.			√				√
Hulu Binjai, Perambahan.	√						
Penanggungan, Sp. Rajawali.							√
Bungur, Penanggungan, Sp. Rajawali, Bungur.							
SRS							
SRS							
SRS							
SRS							
SRS							
SRS							
Sartam, Rawa Andi, Tutung.							
D2, Air Putih, Gerbang Tol, D1.	√		√	√	√		

Patrol Area	√ = encountered						
	Rhino	Banteng	Elephant	Tiger	Tapir	Other Mammal	Offences
Jalur Jagawana, Camp Temon, Perambahan.	√						√
Proyek Pancasila.							
Sekampung, Metro, Kota Gajah.							
Posdal, Rajawali.							
Metro, Batang Hari, Sekampung.							
Posdal, Melaris, Silir Agung.							
Posdal, Kota Gajah.							
Posdal, Indo Lampung, Indotani, Sp. Banyak.							
Metro, Natar.							
Posdal.							
Posdal, Spt Banyak, Kota Gajah.							
Margahayu.							
Posdal, Bungur, Posdal.							√
Pos Way Kanan, Rawa Kerek.	√			√			√
Camp D1, Way Sekapuk, Capangan.	√						√
Camp Mini, Jembat Seling, Rawa Jambu, PLG.				√	√		
Camp D1, Camp Nensi, Rawa Badak.	√						√
Kuala Penet.							
D2, Way Kanan Atas, Perambahan.	√			√	√		
Penanggungan, Sp. Rajawali.							
Silir Agung, Sumber Agung, Way Mati.							
Indotani, Spt. Banyak, Kt. Gajah, Brajayekti.							
Rajawali, Kota Gajah.							
Ds. Sukaresmi, Kuala Penet.							
Bumi Ayu, Rajawali.							
D2, Rawa Badak, Tanah Tinggi, Perambahan .	√			√			√



## DETAILS OF RHINO SIGN

Patrol Area	Footprints	Direct Sighting	Wallow	Food	Dung	Other Signs
Pos Way Kanan, Camp D1, Beruang Mati.	1	1	2	2	2	8
D1, Air Hitam, Way Wako, Way Bincung.	2	0	0	3	0	4
Perambahan, Way Kanan Atas, Perambahan.	0	0	3	0	1	0
D1, Wako Benteng, Camp Terjal, Lampu Pecah.	2	0	0	1	5	11
Hulu Binjai, Perambahan.	0	0	0	0	1	0
D2, Air Putih, Gerbang Tol, D1.	1	0	0	1	1	3
Jalur Jagawana, Camp Temon, Perambahan.	0	0	1	0	0	0
Pos Way Kanan, Rawa Kerek.	0	0	1	0	0	0
Camp D1, Way Sekapuk, Capangan.	1	0	0	0	3	2
Camp D1, Camp Nensi, Rawa Badak.	1	0	2	0	0	0
D2, Way Kanan Atas, Perambahan.	1	0	0	0	0	0
D2, Rawa Badak, Tanah Tinggi, Perambahan.	4	0	2	0	2	0

## PATROL DATA

Location	Activity	Start Date	End Date	Days	No of Person	Length (Km)	Remarks
Proyek Pancasila.	Intelligence	1 Feb	6 Feb	6	1	0	Obtained names of suspect who installed animal traps and their modus operandi.
Sekampung, Metro, Kota Gajah.	Intelligence	6 Feb	7 Feb	2	2	0	Failed to meet the owner of rhino horn.
Posdal, Rajawali.	Intelligence	7 Feb	9 Feb	3	2	0	Obtained information that there're people who intended to sold horn 100 million rupiahs per once.
Metro, Batang Hari, Sekampung.	Intelligence	8 Feb	12 Feb	5	1	0	Tusk and rhino ear/horn un-seen, but on the other hand the team discovered a sheet of tiger mustache in Sekampung.
Posdal, Melaris, Silir Agung.	Intelligence	10 Feb	11 Feb	2	2	0	Found the owner of rhino horn but he said the horn was belonging to his bos. Undiscovered the man who has predicted as one of rhino poachers.
Posdal, Kota Gajah.	Intelligence	13 Feb	13 Feb	1	2	0	-
Posdal, Indo Lampung, Indotani, Sp. Banyak.	Intelligence	14 Feb	16 Feb	3	2	0	Met with one of suspect of tiger poaching. The suspect offering tiger's skin.
Metro, Natar.	Intelligence	16 Feb	20 Feb	5	1	0	Obtained informations the tusk position in Marta Putra. Met with owner of rhino ear but the team disabled to see the evidence.
Posdal.	Welcoming Andalas	19 Feb	21 Feb	3	3	0	-
Posdal, Spt Banyak, Kota Gajah.	Intelligence	23 Feb	24 Feb	2	2	0	Owner of horn un-seen in Kota Gajah yet.
Margahayu.	Intelligence	24 Feb	25 Feb	2	1	0	Obtained information that police officer of Jepara hunting around PLG.

JICA, PLG.	Patrol	23 Jan	23 Jan	1	6	7	Defeated 7 villagers who were looking for grass.
Silir Agung, Sumber Agung, Way Mati.	Intelligence	26 Feb	3 Mar	6	2	0	Started to penetrated tusk trading and poaching cells in Jepara. Discovered owner of rhino's hoof in Simpang Klonis.
Indotani, Spt. Banyak, Kt. Gajah, Brajayekti.	Intelligence	4 Mar	9 Mar	6	2	0	Discovered living place of poacher. Started to penetrated tusk trading and poaching cells in Kota Gajah.
Rajawali, Kota Gajah.	Intelligence	10 Mar	12 Mar	3	2	0	Identified target areas where Ponirs will hunt.
Ds. Sukaresmi, Kuala Penet.	Intelligence	17 Mar	21 Mar	5	3	0	Information leaked and poachers had run away.
Bumi Ayu, Rajawali.	Intelligence	24 Mar	28 Mar	5	2	0	Ponirs succeeded in running away.
D2, TKP Parmin, Wako Atas, Tidung	Patrol/Survey	3 Jan	7 Jan	5	6	29	Footprints and scratches of tiger. Encountered evidences of traditional poaching.
Rawa Kerek, Perambahan.	Patrol	8 Jan	8 Jan	1	6	2	Destroyed 20 deer traps.
Raso, Raso Atas, Penanggungan.	Patrol/Survey	14 Jan	19 Jan	6	7	25	Defeated poaching attempts in Raso. Encountered active tracks of poachers.
Camp C, Jembat Seling, Saporo, K.	Patrol/Survey	23 Jan	28 Jan	6	9	26	No rhino sign.
SRS.	Patrol	3 Feb	7 Feb	5	4	5	No track of encroacher.
Penanggungan, Sp. Rajawali.	Join Patrol	8 Feb	11 Feb	4	15	8	Arrested 3 suspects of gaharu collection and a suspect of bird theft.
SRS.	Patrol	18 Feb	19 Feb	2	6	2	-
SRS.	Patrol	21 Feb	22 Feb	2	3	0	-

Sartam, Rawa Andi, Tutung.	Patrol	27 Feb	4 Mar	6	5	33	No illegal activity (save).
Camp D1, Way Sekapuk, Capangan.	Patrol/Survey	9 Mar	14 Mar	6	4	21	Rhino signs. Encountered ex human activities.
Kuala Penet.	Patrol and Ambushment	18 Mar	19 Mar	2	6	54	No act provided yet against suspects of poaching.
D2, Way Kanan Atas, Perambahan.	Patrol/Survey	19 Mar	22 Mar	4	6	19	Rhino signs.
Penanggungan, Sp. Rajawali.	Patrol and Ambushment	25 Mar	30 Mar	6	12	0	Target has escaped.
D1, Air Hitam, Way Wako, Way Bincung.	Patrol/Survey	5 Jan	9 Jan	5	6	35	Signs of rhino and elephant. No forest disturbance.
D2, Rawa Badak, Karaoke, Tegal Yoso.	Patrol	16 Jan	21 Jan	6	6	32	Signs of elephant, tapir, and other wildlife. No forest offence.
D1, Wako Benteng, Camp Terjal, Lampu Pecah.	Patrol/Survey	25 Jan	30 Jan	6	9	39	Signs of rhino and tiger. No illegal activity.
Sartam.	Patrol	2 Feb	2 Feb	1	7	9	Encountered wood log and timber theft.
JICA.	Patrol	5 Feb	7 Feb	3	6	9	Encountered 4 suspects of grass theft.
SRS.	Patrol	18 Feb	19 Feb	2	6	2	-
SRS.	Patrol	21 Feb	22 Feb	2	5	2	-
D2, Air Putih, Gerbang Tol, D1.	Patrol/Survey	26 Feb	4 Mar	7	6	27	Signs of rhino, tiger, elephant, and tapir. No forest offence.
Posdal, Bungur, Posdal.	Patrol	7 Mar	12 Mar	6	6	8	No timber theft.
Camp Mini, Jembat Seling, Rawa Jambu, PLG.	Patrol	16 Mar	21 Mar	6	5	22	Footprints of tapir and tiger. No forest offence.
Pos Way Kanan, Camp D1, Beruang Mati.	Patrol/Survey	3 Jan	8 Jan	6	6	50	Rhino signs. Direct sighting rhino. No forest disturbance.

Perambahan, Way Kanan Atas, Perambahan.	Patrol/Survey	15 Jan	17 Jan	3	5	10	Signs of rhino, elephant, and tapir.
Perambahan, RKPA Plang Ijo.	Patrol and Ambushment	19 Jan	20 Jan	2	6	5	Arrested a suspect of illegal poaching along with evidence.
PLG.	Patrol	21 Jan	22 Jan	2	5	0	Hard rain.
Hulu Binjai, Perambahan.	Patrol/Survey	5 Feb	7 Feb	3	5	12	Rhino signs (dung). No forest disturbance.
Bungur, Penangungan, Sp. Rajawali, Bungur.	Back Up Patrol Team	10 Feb	11 Feb	2	2	7	Arrested and handed over suspect of gaharu collection and bird theft to Police HQ of East Lampung.
SRS.	Patrol	18 Feb	19 Feb	2	5	2	-
SRS.	Patrol	21 Feb	22 Feb	2	7	0	-
Jalur Jagawana, Camp Temon, Perambahan.	Patrol/Survey	26 Feb	2 Mar	5	4	15	Encountered path way. Rhino's wallow (unused).
Pos Way Kanan, Rawa Kerek.	Patrol/Survey	7 Mar	12 Mar	6	5	16	Signs of rhino and other wildlife. Encountered path ways.
Camp D1, Camp Nensi, Rawa Badak.	Patrol/Survey	16 Mar	21 Mar	6	5	17	Rhino signs. Encountered gaharu collection.
D2, Rawa Badak, Tanah Tinggi, Perambahan.	Patrol/Survey	28 Mar	1 Apr	5	5	20	Signs of rhino, tiger, and tapir. Encountered also gaharu collection and fish theft.

## GENERAL PERFORMANCE PARAMETERS

Number of Activities	Distance Walked (Km)	Number of Field Days	Field Days Per-Person Per-Month
54	609,1	214	15,02

## PROGRAM PERSONNEL

(Summary of Field Days Per-Person Per-Month 1 July – 30 Sept. 2006)

Name of Personnel	Number of Days	Average Field Days/Month
Agus Riadi	48	16,00 ( 3 Months)
Amrodi	49	16,33 ( 3 Months)
Aris H	51	17,00 ( 3 Months)
Balyan Irawadi Siregar	43	14,33 ( 3 Months)
Bambang Meiyono	50	16,67 ( 3 Months)
Bonari	49	16,33 ( 3 Months)
Boston Kaloko	59	19,67 ( 3 Months)
Daryono	47	15,67 ( 3 Months)
Encang Sutarna	56	18,67 ( 3 Months)
Ferry Agus Bangun	51	17,00 ( 3 Months)
Joko Iswanto	59	19,67 ( 3 Months)
Muslimin	47	15,67 ( 3 Months)
Nur Basuki	47	15,67 ( 3 Months)
Rosdi Hartono	50	16,67 ( 3 Months)
Sugondo	50	16,67 ( 3 Months)
Suhadi	47	15,67 ( 3 Months)
Sujoko	54	18,00 ( 3 Months)
Supriyono	44	14,67 ( 3 Months)
Totok Riyadi	46	15,33 ( 3 Months)
Yusuwardi	55	18,33 ( 3 Months)

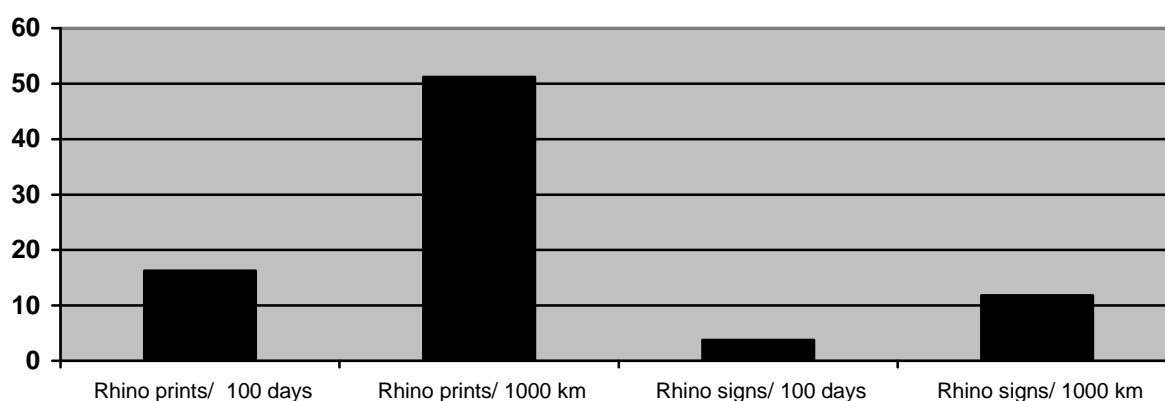
# **UJUNG KULON NATIONAL PARK**

### BASIC POPULATION PARAMETERS

Number of Footprints	Number of Locations with rhino signs					
	Footprints	Wallows	Feces	Feeding	Other Signs*	Direct Sighting
25	13	0	1	2	0	0

\* Include Urine, Scratches, Rub

### RHINO DENSITY INDICATORS



Rhino		RPU Field Presence		Density Indicators			
A	B*	C	D	A/C	A/D	B/C	B/D
Number of print locations	Number of Rhino Signs*	Field Days**	Distance Walked***	Rhino prints/ 100 days	Rhino prints/ 1000 km	Rhino signs/ 100 days	Rhino signs/ 1000 km
13	3	80	254	16,25	51,18	3,75	11,81

(B\*) The total number of sign (excluding footprints) of rhino found. \*\* Total number of RPU group field days during surveys only (excluding other activities). \*\*\* Total number of range in kilometer covered by RPU group during surveys activity.



**ILLEGAL ACTIVITIES ENCOUNTERED**

Encroachment	Timber Theft	Forest Product Theft	Illegal Hunting		
			Rhino / Trap	Non Rhino (Mammals)	Other
0	0	0	0	0	10

**ENCOUNTERED ANIMALS**

Patrol Area	√ = encountered						
	Rhino	Banteng	Elephant	Tiger	Tapir	Other Mammal	Offences
Resort Kr. Ranjang, Kalejetan.							
Sumur, Cikaung, Tj. Lame, Karang Ranjang, Kalejetan, Bandawoh, Cikeusik, Citadahan.	√	√					
Sumur, Blok Handeuleum, DAS Cigenter, Blok Rawa Cikeuyeup.							
Blok Cidaon, Cibunar.		√					
Sumur, Blok Peucang (Cikembang, Citerjun, Cimayang), Blok Citelang.							
Blok Ciperepet, Kr. Ranjang, Pangukusan, Tanjung Tereleng, Bandawoh, Hulu Pamanggangan Kecil.	√						
Sumur, Karang Ranjang, Laban, Seuseupan, Tanjung Sodong, Kalejetan, Sodong Sero.		√					√
Sumur, Pelabuhan Merak, Blok Laban, Karang Ranjang, Ciperepet, Tj. Lame, Cinibung.							
Karang Ranjang, Pangukusan, Cibandawoh.							
Sumur, Legon Pakis, Blok Ciperepet, Hulu Cilintang, Blok Cikarang, Blok Kalejetan, Ranca Gebang.							√
Handeuleum, DAS Cigenter, Transek 7, Cikeuyeup.	√						

**DETAILS OF RHINO SIGN**

Patrol Area	Footprints	Direct Sighting	Wallow	Food	Dung	Other Signs
Sumur, Cikaung, Tj. Lame, Karang Ranjang, Kalejetan, Bandawoh, Cikeusik, Citadahan.	9	0	0	1	1	0
Blok Ciperepet, Kr. Ranjang, Pangukusan, Tanjung Tereleng, Bandawoh, Hulu Pamanggangan Kecil.	2	0	0	0	0	0
Handeuleum, DAS Cigenter, Transek 7, Cikeuyeup.	2	0	0	1	0	0

**PATROL DATA**

Location	Activity	Start Date	End Date	Days	No of Person	Length (Km)	Remarks
Resort Kr. Ranjang, Kalejetan.	Patrol	2 Jan	9 Jan	8	4	48,00	No forest offence (area is save).
Blok Cidaon, Cibunar.	Patrol	21 Jan	29 Jan	9	4	25,00	No forest offence (area is save).
Blok Ciperepet, Kr. Ranjang, Pangukusan, Tanjung Tereleng, Bandawoh, Hulu Pamanggangan Kecil.	Patrol/ Survey	5 Feb	22 Feb	18	4	80,00	Rhino signs (footprints, dungs) in Block Bandawoh.
Karang Ranjang, Pangukusan, Cibandawoh.	Patrol	5 Mar	24 Mar	20	3	75,00	No forest offence (area is save).
Sumur, Cikaung, Tj. Lame, Karang Ranjang, Kalejetan, Bandawoh, Cikeusik, Citadahan.	Patrol/ Survey	11 Jan	30 Jan	20	4	57,00	Rhino signs.
Sumur, Karang Ranjang, Laban, Seuseupan, Tanjung Sodong, Kalejetan, Sodong Sero.	Patrol/ Survey	5 Feb	25 Feb	21	4	47,00	No rhino sign. Direct sighting a male Banteng.
Sumur, Legon Pakis, Blok Ciperepet, Hulu Cilintang, Blok Cikarang, Blok Kalejetan, Ranca Gebang.	Patrol	6 Mar	25 Mar	20	3	82,00	Defeated illegal fishing.
Sumur, Blok Handeuleum, DAS Cigenter, Blok Rawa Cikeuyeup.	Patrol	6 Jan	10 Jan	5	3	14,00	No forest offence (area is save).
Sumur, Blok Peucang (Cikembang, Citerjun, Cimayang), Blok Citelang.	Patrol	21 Jan	30 Jan	10	3	18,60	Rhino movement and distribution has not spread evenly because of minimize water presences along water beds or spring.
Sumur, Pelabuhan Merak, Blok Laban, Karang Ranjang, Ciperepet, Tj. Lame, Cinibung.	Patrol	1 Feb	27 Feb	27	3	17,00	-
Handeuleum, DAS Cigenter, Transek 7, Cikeuyeup.	Patrol/ Survey	5 Mar	25 Mar	21	3	70,00	2 sets of rhino's footprint and other wildlife.

## GENERAL PERFORMANCE PARAMETERS

Number of Activities	Distance Walked (Km)	Number of Field Days	Field Days Per-Person Per-Month
11	533,6	179	19,74

## PROGRAM PERSONNEL

(Summary of Field Days Per-Person Per-Month 1 July – 30 Sept. 2006)

Name of Personnel	Number of Days	Average Field Days/Month
Atib	56	18,67 ( 3 Months)
Dendin Martin	61	20,33 ( 3 Months)
Diding	62	20,67 ( 3 Months)
Haerudin	61	20,33 ( 3 Months)
M. Syamsudin*	35	17,50 ( 2 Months)
Mustary	55	18,33 ( 3 Months)
Muzakir Watir	62	20,67 ( 3 Months)
Nana Suhana	62	20,67 ( 3 Months)
Sorhim	55	18,33 ( 3 Months)
Teguh Basuki*	42	21,00 ( 2 Months)
Ujang Sukri	62	20,67 ( 3 Months)
Untung Sunarko**	0	0 ( 0 Month)

\*M. Syamsudin and Teguh Basuki were absent for a month because of sick.

\*\*Untung Sunarko shot and killed logger in order to self-defence in November 2006. Since then, he has never patrolling in order to fulfill the requirements of police procedures (investigations, etc.).